

MID-CONTINENT ENERGY EXCHANGE

Oil & Gas Asset Auctions



BidEx Lot 1726 Data Packet

Ellis County, KS

Overriding Royalty Interests

In this Document:

[Lot Summary](#)

[Income and Expenses](#)

[Production](#)

[Misc.](#)

[Outgoing Conveyance](#)



Summary

BidEx Lot #1726

Lease Name: Ellis Overriding Royalty Interests

County/State: Ellis, KS

Asset Type: Overriding Royalty Interest

Net Monthly Income: \$63.80

Operator: Murfin Drilling Company, Inc.

Purchaser: MV Purchasing, LLC

Property	Lease #	API	Legal Description	Decimal Interest
Stadelman 1-3	140554	15-051-25918	SE/4 Sec 3-14S-19W less a 30-acre tract described in Book 792, Page 528	0.00369200
Stador Unit 1-3	142171	15-051-26206	S/2 SW/4 & S. 1584' of W 825' of SE/4 Sec 3-14S-19W and S/2 SE/4 Sec 4-14S-19W	0.00299975
Brungardt 1-30	138221	15-051-25603	NE/4 & E/2 SE/4 Sec 30-14S-16W	0.00418000
Dinges 1-25	137561	15-051-25519	S/2 Sec 25-14S-17W less a 10 acre tract	0.00844800
Philip 1-18	138434	15-051-25599	SE/4 Sec 18-14S-16W	0.00364800

Disclaimer: Bidders must conduct their own due diligence prior to bidding at the auction. Bidders shall rely upon their own evaluations of the properties and not upon any representation either oral or written provided here. This is a summary of information provided by the seller to Mid-Continent Energy Exchange.



Income and Expenses

Summary

4 months income info

Net Income: \$255.18

Per Month: \$63.80

	05/2023	06/2023	07/2023	08/2023	Total	Average (4 mo)
Stadelman 1-3	\$0.00	\$38.24	\$0.00	\$0.00	\$38.24	\$9.56
Stador Unit 1-3	\$0.00	\$34.70	\$0.00	\$0.00	\$34.70	\$8.68
Brungardt 1-30	\$0.00	\$0.00	\$52.12	\$0.00	\$52.12	\$13.03
Dinges 1-25	\$0.00	\$91.42	\$0.00	\$0.00	\$91.42	\$22.86
Philip 1-18	\$0.00	\$38.70	\$0.00	\$0.00	\$38.70	\$9.68
					TOTAL	\$63.80 *

*Totals do not include latest statement.

MV Purchasing, LLC

c/o Iberia Management Systems, Inc.

4888 Loop Central Drive, Ste 505

Houston, TX 77081

(713)629-4490

Account: 31651

Date: 10/20/2023

From: MV Purchasing, LLC

To: [REDACTED]

For Checks Dated 10/20/2023

Account: 31651 Page 1

Prd Date	Prod	Price Per	Volume/Share	Description	Property Amt	Your Share
Property: (1242) Lundgren 1-36 County: GOVE, KS						
09/2023	OIL	\$/BBL:85.23	320.49 /0.54	Oil Sales:	27,316.42	45.89
	Ovr NRI:	0.00168000		Oil Production Tax-KSST:	1,182.80-	1.99-
				Net Income:	26,133.62	43.90
Property: (14420) Lewis 1-34 County: GRAHAM, KS						
09/2023	OIL	\$/BBL:85.33	153.81 /1.52	Oil Sales:	13,125.11	129.94
	Ovr NRI:	0.00990000		Net Income:	13,125.11	129.94
Property: (14438) Hadlew Unit #1-3 County: TREGO, KS						
09/2023	OIL	\$/BBL:85.33	159.20 /1.58	Oil Sales:	13,585.06	134.49
	Ovr NRI:	0.00990000		Net Income:	13,585.06	134.49
Property: (14447) Dinges 1-25 County: ELLIS, KS						
09/2023	OIL	\$/BBL:85.33	157.22 /1.33	Oil Sales:	13,416.10	113.34
	Ovr NRI:	0.00844800		Net Income:	13,416.10	113.34
Property: (14476) Alberta 1-28 County: DECATUR, KS						
09/2023	OIL	\$/BBL:85.23	157.82 /0.39	Oil Sales:	13,451.52	33.23
	Ovr NRI:	0.00247000		Net Income:	13,451.52	33.23
Property: (14479) Sutton 1-8 County: RAWLINS, KS						
09/2023	OIL	\$/BBL:84.98	321.57 /1.08	Oil Sales:	27,328.08	91.82
	Ovr NRI:	0.00336000		Net Income:	27,328.08	91.82
Property: (14484) Eula 1-30 County: DECATUR, KS						
09/2023	OIL	\$/BBL:85.23	147.11 /0.36	Oil Sales:	12,538.67	30.97
	Ovr NRI:	0.00247000		Net Income:	12,538.67	30.97
Property: (14489) Haas - Goetz 1-33 County: SHERIDAN, KS						
09/2023	OIL	\$/BBL:85.23	157.22 /0.75	Oil Sales:	13,400.38	64.32
	Ovr NRI:	0.00480000		Net Income:	13,400.38	64.32
Property: (51567) Cleo A 1-19 County: GRAHAM, KS						
09/2023	OIL	\$/BBL:85.33	152.77 /0.45	Oil Sales:	13,036.37	38.51
	Ovr NRI:	0.00295425		Net Income:	13,036.37	38.51
Property: (51676) Cleo 1-20 County: GRAHAM, KS						
09/2023	OIL	\$/BBL:85.33	159.10 /0.47	Oil Sales:	13,576.53	40.11
	Ovr NRI:	0.00295430		Net Income:	13,576.53	40.11
Property: (51677) Raymond Unit County: GRAHAM, KS						
09/2023	OIL	\$/BBL:85.33	159.51 /0.47	Oil Sales:	13,611.51	40.21
	Ovr NRI:	0.00295430		Oil Production Tax-KSST:	589.38-	1.74-
				Net Income:	13,022.13	38.47
Property: (53323) McGowan 1-15 County: RUSH, KS						
09/2023	OIL	\$/BBL:85.33	157.69 /0.60	Oil Sales:	13,456.21	51.03
	Ovr NRI:	0.00379200		Net Income:	13,456.21	51.03
Property: (53571) Hobston Unit 1-8 County: TREGO, KS						
09/2023	OIL	\$/BBL:85.33	159.14 /0.59	Oil Sales:	13,579.94	50.14
	Ovr NRI:	0.00369200		Net Income:	13,579.94	50.14
Property: (54270) Carmichael 1-22 County: ROOKS, KS						
09/2023	OIL	\$/BBL:85.33	156.04 /0.78	Oil Sales:	13,315.41	66.38
	Ovr NRI:	0.00498550		Net Income:	13,315.41	66.38
Property: (97361) Green OBrien Unit County: DECATUR, KS						
09/2023	OIL	\$/BBL:85.23	325.91 /0.03	Oil Sales:	27,778.39	2.26
	Ovr NRI:	0.00008123		Oil Production Tax-KSST:	1,202.80-	0.10-
				Net Income:	26,575.59	2.16

For Inquiries about your account, please call 713-629-4490. If you are not currently set up for ACH/Direct Deposit, please visit our website at www.iberiamansys.com or email us at royaltyrelations@iberiamansys.com to obtain an authorization form.

Owner#:	Check#/Date	Gross Revenue:	Working	Royalty	Deductions	Withholding	Pmt Amount:
31651	N/A	Check Totals:		932.64	3.83		928.81
	10/20/2023	2023 Totals:		5,645.69	23.02		5,622.67




MV Purchasing, LLC

c/o Iberia Management Systems, Inc.

4888 Loop Central Drive, Ste 505

Houston, TX 77081

(713)629-4490



Account: 31651

Date: 10/06/2023

From: MV Purchasing, LLC

For Checks Dated 10/06/2023

To: [REDACTED]

Account: 31651 Page 1

Prd Date	Prod	Price Per	Volume/Share	Description	Property Amt	Your Share
Property: (1065) Dietz Unit #1-8 County: TREGO, KS						
08/2023	OIL	\$/BBL:77.69	129.81 /0.12	Oil Sales:	10,085.39	9.31
	Ovr NRI:	0.00092300		Net Income:	10,085.39	9.31
Property: (1242) Lundgren 1-36 County: GOVE, KS						
05/2023	OIL	\$/BBL:67.47	485.26 /0.82	Oil Sales:	32,741.75	55.01
	Ovr NRI:	0.00168000		Oil Production Tax-KSST:	1,417.72-	2.39-
				Net Income:	31,324.03	52.62
Property: (1242) Lundgren 1-36 County: GOVE, KS						
06/2023	OIL	\$/BBL:66.59	321.92 /0.54	Oil Sales:	21,437.20	36.01
	Ovr NRI:	0.00168000		Oil Production Tax-KSST:	928.23-	1.55-
				Net Income:	20,508.97	34.46
Property: (1242) Lundgren 1-36 County: GOVE, KS						
07/2023	OIL	\$/BBL:71.80	319.42 /0.54	Oil Sales:	22,935.38	38.53
	Ovr NRI:	0.00168000		Oil Production Tax-KSST:	993.10-	1.67-
				Net Income:	21,942.28	36.86
Property: (1242) Lundgren 1-36 County: GOVE, KS						
08/2023	OIL	\$/BBL:77.59	479.82 /0.81	Oil Sales:	37,230.91	62.55
	Ovr NRI:	0.00168000		Oil Production Tax-KSST:	1,612.10-	2.71-
				Net Income:	35,618.81	59.84
Property: (1372) Stador Unit #1-3 County: ELLIS, KS						
07/2023	OIL	\$/BBL:71.90	160.90 /0.48	Oil Sales:	11,569.22	34.70
	Ovr NRI:	0.00299975		Net Income:	11,569.22	34.70
Property: (1533) Lohofener 1-18 County: DECATUR, KS						
06/2023	OIL	\$/BBL:66.59	164.79 /1.34	Oil Sales:	10,973.65	89.16
	Ovr NRI:	0.00812500		Net Income:	10,973.65	89.16
Property: (1533) Lohofener 1-18 County: DECATUR, KS						
08/2023	OIL	\$/BBL:77.59	163.19 /1.33	Oil Sales:	12,662.48	102.88
	Ovr NRI:	0.00812500		Net Income:	12,662.48	102.88
Property: (1583) Brewer #1-18 County: DECATUR, KS						
06/2023	OIL	\$/BBL:66.59	158.82 /1.29	Oil Sales:	10,576.09	85.93
	Ovr NRI:	0.00812500		Net Income:	10,576.09	85.93
Property: (2049) Berdie #2-21 County: RAWLINS, KS						
05/2023	OIL	\$/BBL:65.32	163.15 /0.44	Oil Sales:	10,657.38	28.65
	Ovr NRI:	0.00268800		Net Income:	10,657.38	28.65
Property: (2049) Berdie #2-21 County: RAWLINS, KS						
06/2023	OIL	\$/BBL:66.34	159.49 /0.43	Oil Sales:	10,580.84	28.44
	Ovr NRI:	0.00268800		Net Income:	10,580.84	28.44
Property: (2049) Berdie #2-21 County: RAWLINS, KS						
08/2023	OIL	\$/BBL:77.34	158.11 /0.42	Oil Sales:	12,228.78	32.87
	Ovr NRI:	0.00268800		Net Income:	12,228.78	32.87
Property: (1242T) Lundgren 1-36 Tank Bottom County: GOVE, KS						
07/2023	OIL	\$/BBL:4.59	19.30 /0.03	Oil Sales:	88.59	0.15
	Ovr NRI:	0.00168000		Net Income:	88.59	0.15
Property: (1242T) Lundgren 1-36 Tank Bottom County: GOVE, KS						
07/2023	OIL		/0.00	Oil Production Tax-KSST:	3.84-	0.01-
	Ovr NRI:	0.00168000		Net Income:	3.84-	0.01-
Property: (14419) Wapa Unit #1-33 County: GRAHAM, KS						
05/2023	OIL	\$/BBL:67.57	160.24 /1.59	Oil Sales:	10,827.83	107.20
	Ovr NRI:	0.00990000		Net Income:	10,827.83	107.20
Property: (14419) Wapa Unit #1-33 County: GRAHAM, KS						
07/2023	OIL	\$/BBL:71.90	159.12 /1.58	Oil Sales:	11,441.24	113.27
	Ovr NRI:	0.00990000		Net Income:	11,441.24	113.27
Property: (14419) Wapa Unit #1-33 County: GRAHAM, KS						
08/2023	OIL	\$/BBL:77.69	157.04 /1.55	Oil Sales:	12,200.99	120.79
	Ovr NRI:	0.00990000		Net Income:	12,200.99	120.79
Property: (14420) Lewis 1-34 County: GRAHAM, KS						
05/2023	OIL	\$/BBL:67.57	159.36 /1.58	Oil Sales:	10,768.37	106.61
	Ovr NRI:	0.00990000		Net Income:	10,768.37	106.61
Property: (14420) Lewis 1-34 County: GRAHAM, KS						
06/2023	OIL	\$/BBL:66.69	158.33 /1.57	Oil Sales:	10,559.30	104.54
	Ovr NRI:	0.00990000		Net Income:	10,559.30	104.54

From: MV Purchasing, LLC

For Checks Dated 10/06/2023

To: [REDACTED]

Account: 31651 Page 2

Prd Date	Prod	Price Per	Volume/Share	Description	Property Amt	Your Share
Property: (14420) Lewis 1-34 County: GRAHAM, KS						
08/2023	OIL	\$/BBL:77.69	159.72 /1.58	Oil Sales:	12,409.21	122.85
	Ovr NRI:	0.00990000		Net Income:	12,409.21	122.85
Property: (14438) Hadlew Unit #1-3 County: TREGO, KS						
05/2023	OIL	\$/BBL:67.57	322.20 /3.19	Oil Sales:	21,771.89	215.54
	Ovr NRI:	0.00990000		Net Income:	21,771.89	215.54
Property: (14438) Hadlew Unit #1-3 County: TREGO, KS						
06/2023	OIL	\$/BBL:66.69	160.67 /1.59	Oil Sales:	10,715.36	106.08
	Ovr NRI:	0.00990000		Net Income:	10,715.36	106.08
Property: (14438) Hadlew Unit #1-3 County: TREGO, KS						
07/2023	OIL	\$/BBL:71.90	158.02 /1.56	Oil Sales:	11,362.14	112.49
	Ovr NRI:	0.00990000		Net Income:	11,362.14	112.49
Property: (14438) Hadlew Unit #1-3 County: TREGO, KS						
08/2023	OIL	\$/BBL:77.69	314.06 /3.11	Oil Sales:	24,400.42	241.56
	Ovr NRI:	0.00990000		Net Income:	24,400.42	241.56
Property: (14440) C & H Land #1-29 County: DECATUR, KS						
06/2023	OIL	\$/BBL:66.59	156.34 /2.24	Oil Sales:	10,410.95	148.88
	Ovr NRI:	0.01430000		Net Income:	10,410.95	148.88
Property: (14440) C & H Land #1-29 County: DECATUR, KS						
08/2023	OIL	\$/BBL:77.59	158.15 /2.26	Oil Sales:	12,271.41	175.48
	Ovr NRI:	0.01430000		Net Income:	12,271.41	175.48
Property: (14445) Ruth 1-4 County: TREGO, KS						
06/2023	OIL	\$/BBL:66.69	154.64 /3.06	Oil Sales:	10,313.20	204.20
	Ovr NRI:	0.01980000		Net Income:	10,313.20	204.20
Property: (14445) Ruth 1-4 County: TREGO, KS						
08/2023	OIL	\$/BBL:77.69	153.02 /3.03	Oil Sales:	11,888.66	235.40
	Ovr NRI:	0.01980000		Net Income:	11,888.66	235.40
Property: (14447) Dinges 1-25 County: ELLIS, KS						
06/2023	OIL	\$/BBL:66.69	162.27 /1.37	Oil Sales:	10,822.06	91.42
	Ovr NRI:	0.00844800		Net Income:	10,822.06	91.42
Property: (14466) Brungardt #1-30 County: ELLIS, KS						
08/2023	OIL	\$/BBL:77.69	160.49 /0.67	Oil Sales:	12,469.03	52.12
	Ovr NRI:	0.00418000		Net Income:	12,469.03	52.12
Property: (14470) Philips 1-18 County: ELLIS, KS						
06/2023	OIL	\$/BBL:66.69	159.08 /0.58	Oil Sales:	10,609.32	38.70
	Ovr NRI:	0.00364800		Net Income:	10,609.32	38.70
Property: (14476) Alberta 1-28 County: DECATUR, KS						
05/2023	OIL	\$/BBL:67.47	151.15 /0.37	Oil Sales:	10,198.48	25.19
	Ovr NRI:	0.00247000		Net Income:	10,198.48	25.19
Property: (14476) Alberta 1-28 County: DECATUR, KS						
08/2023	OIL	\$/BBL:77.59	158.28 /0.39	Oil Sales:	12,281.50	30.34
	Ovr NRI:	0.00247000		Net Income:	12,281.50	30.34
Property: (14479) Sutton 1-8 County: RAWLINS, KS						
05/2023	OIL	\$/BBL:65.32	477.28 /1.60	Oil Sales:	31,177.17	104.76
	Ovr NRI:	0.00336000		Net Income:	31,177.17	104.76
Property: (14479) Sutton 1-8 County: RAWLINS, KS						
06/2023	OIL	\$/BBL:66.34	313.54 /1.05	Oil Sales:	20,800.78	69.89
	Ovr NRI:	0.00336000		Net Income:	20,800.78	69.89
Property: (14479) Sutton 1-8 County: RAWLINS, KS						
07/2023	OIL	\$/BBL:71.55	321.28 /1.08	Oil Sales:	22,988.62	77.24
	Ovr NRI:	0.00336000		Oil Production Tax-KSST:	995.41-	3.34-
				Net Income:	21,993.21	73.90
Property: (14479) Sutton 1-8 County: RAWLINS, KS						
08/2023	OIL	\$/BBL:77.34	316.36 /1.06	Oil Sales:	24,468.39	82.21
	Ovr NRI:	0.00336000		Net Income:	24,468.39	82.21
Property: (14487) Wahlmeier #1-3 County: DECATUR, KS						
06/2023	OIL	\$/BBL:66.59	159.11 /0.39	Oil Sales:	10,595.41	26.17
	Ovr NRI:	0.00247000		Net Income:	10,595.41	26.17
Property: (14489) Haas - Goetz 1-33 County: SHERIDAN, KS						
05/2023	OIL	\$/BBL:67.47	157.24 /0.75	Oil Sales:	10,609.39	50.93
	Ovr NRI:	0.00480000		Net Income:	10,609.39	50.93

From: MV Purchasing, LLC

For Checks Dated 10/06/2023

Account: 31651 Page 3

Prd Date	Prod	Price Per	Volume/Share	Description	Property Amt	Your Share
Property: (14489) Haas - Goetz 1-33 County: SHERIDAN, KS						
07/2023	OIL	\$/BBL:71.80	157.13 /0.75	Oil Sales:	11,282.44	54.16
	Ovr NRI:	0.00480000		Net Income:	11,282.44	54.16
Property: (50948) Bastin 1-24 County: DECATUR, KS						
07/2023	OIL	\$/BBL:71.80	107.09 /0.20	Oil Sales:	7,689.41	14.19
	Ovr NRI:	0.00184600		Net Income:	7,689.41	14.19
Property: (51676) Cleo 1-20 County: GRAHAM, KS						
05/2023	OIL	\$/BBL:67.57	155.83 /0.46	Oil Sales:	10,529.84	31.11
	Ovr NRI:	0.00295430		Net Income:	10,529.84	31.11
Property: (51676) Cleo 1-20 County: GRAHAM, KS						
07/2023	OIL	\$/BBL:71.90	158.73 /0.47	Oil Sales:	11,413.19	33.72
	Ovr NRI:	0.00295430		Net Income:	11,413.19	33.72
Property: (51676) Cleo 1-20 County: GRAHAM, KS						
08/2023	OIL	\$/BBL:77.69	481.46 /1.42	Oil Sales:	37,406.31	110.51
	Ovr NRI:	0.00295430		Net Income:	37,406.31	110.51
Property: (51677) Raymond Unit County: GRAHAM, KS						
05/2023	OIL	\$/BBL:67.57	314.17 /0.93	Oil Sales:	21,229.28	62.72
	Ovr NRI:	0.00295430		Oil Production Tax-KSST:	919.23-	2.72-
				Net Income:	20,310.05	60.00
Property: (51677) Raymond Unit County: GRAHAM, KS						
06/2023	OIL	\$/BBL:66.69	161.06 /0.48	Oil Sales:	10,741.37	31.73
	Ovr NRI:	0.00295430		Oil Production Tax-KSST:	465.10-	1.37-
				Net Income:	10,276.27	30.36
Property: (51677) Raymond Unit County: GRAHAM, KS						
07/2023	OIL	\$/BBL:71.90	159.82 /0.47	Oil Sales:	11,491.57	33.95
	Ovr NRI:	0.00295430		Oil Production Tax-KSST:	497.58-	1.47-
				Net Income:	10,993.99	32.48
Property: (51677) Raymond Unit County: GRAHAM, KS						
08/2023	OIL	\$/BBL:77.69	160.76 /0.47	Oil Sales:	12,490.01	36.90
	Ovr NRI:	0.00295430		Oil Production Tax-KSST:	540.82-	1.60-
				Net Income:	11,949.19	35.30
Property: (52070) R & T Shaw 1-32 County: DECATUR, KS						
05/2023	OIL	\$/BBL:67.47	160.26 /0.18	Oil Sales:	10,813.16	12.18
	Ovr NRI:	0.00112636		Net Income:	10,813.16	12.18
Property: (52070) R & T Shaw 1-32 County: DECATUR, KS						
08/2023	OIL	\$/BBL:77.59	161.19 /0.18	Oil Sales:	12,507.30	14.09
	Ovr NRI:	0.00112636		Net Income:	12,507.30	14.09
Property: (52659) Dietz L # 1-8 County: TREGO, KS						
08/2023	OIL	\$/BBL:77.69	28.44 /0.11	Oil Sales:	2,209.60	8.16
	Ovr NRI:	0.00369200		Oil Production Tax-KSST:	95.68-	0.36-
				Net Income:	2,113.92	7.80
Property: (53290) Stadelman #1-3 County: ELLIS, KS						
06/2023	OIL	\$/BBL:66.69	155.29 /0.57	Oil Sales:	10,356.55	38.24
	Ovr NRI:	0.00369200		Net Income:	10,356.55	38.24
Property: (53323) McGowan 1-15 County: RUSH, KS						
06/2023	OIL	\$/BBL:66.69	156.67 /0.59	Oil Sales:	10,448.59	39.62
	Ovr NRI:	0.00379200		Net Income:	10,448.59	39.62
Property: (53323) McGowan 1-15 County: RUSH, KS						
07/2023	OIL	\$/BBL:71.90	311.41 /1.18	Oil Sales:	22,391.37	84.91
	Ovr NRI:	0.00379200		Net Income:	22,391.37	84.91
Property: (53323) McGowan 1-15 County: RUSH, KS						
08/2023	OIL	\$/BBL:77.69	312.59 /1.19	Oil Sales:	24,286.21	92.09
	Ovr NRI:	0.00379200		Net Income:	24,286.21	92.09
Property: (53571) Hobston Unit 1-8 County: TREGO, KS						
05/2023	OIL	\$/BBL:67.57	158.58 /0.59	Oil Sales:	10,715.66	39.56
	Ovr NRI:	0.00369200		Net Income:	10,715.66	39.56
Property: (53571) Hobston Unit 1-8 County: TREGO, KS						
06/2023	OIL	\$/BBL:66.69	159.67 /0.59	Oil Sales:	10,648.66	39.31
	Ovr NRI:	0.00369200		Net Income:	10,648.66	39.31
Property: (53571) Hobston Unit 1-8 County: TREGO, KS						
08/2023	OIL	\$/BBL:77.69	156 /0.58	Oil Sales:	12,120.19	44.75
	Ovr NRI:	0.00369200		Net Income:	12,120.19	44.75

From: MV Purchasing, LLC

For Checks Dated 10/06/2023

To:

Account: 31651 Page 4

Prd Date	Prod	Price Per	Volume/Share	Description	Property Amt	Your Share
Property: (53813) Hendricks #2-16 County: TREGO, KS						
07/2023	OIL	\$/BBL:71.90	158.92 /0.23	Oil Sales:	11,426.86	16.23
	Ovr NRI:	0.00142000		Net Income:	11,426.86	16.23
Property: (54270) Carmichael 1-22 County: ROOKS, KS						
05/2023	OIL	\$/BBL:67.57	314.32 /1.57	Oil Sales:	21,239.42	105.89
	Ovr NRI:	0.00498550		Net Income:	21,239.42	105.89
Property: (54270) Carmichael 1-22 County: ROOKS, KS						
06/2023	OIL	\$/BBL:66.69	482.75 /2.41	Oil Sales:	32,195.42	160.51
	Ovr NRI:	0.00498550		Net Income:	32,195.42	160.51
Property: (54270) Carmichael 1-22 County: ROOKS, KS						
07/2023	OIL	\$/BBL:71.90	157.05 /0.78	Oil Sales:	11,292.40	56.30
	Ovr NRI:	0.00498550		Net Income:	11,292.40	56.30
Property: (54270) Carmichael 1-22 County: ROOKS, KS						
08/2023	OIL	\$/BBL:77.69	475.18 /2.37	Oil Sales:	36,918.39	184.06
	Ovr NRI:	0.00498550		Net Income:	36,918.39	184.06
Property: (51676T) Cleo 1-20 Tank Bottom County: GRAHAM, KS						
07/2023	OIL	\$/BBL:4.09	9.20 /0.03	Oil Sales:	37.63	0.11
	Ovr NRI:	0.00295430		Net Income:	37.63	0.11

For Inquiries about your account, please call 713-629-4490. If you are not currently set up for ACH/Direct Deposit, please visit our website at www.iberiamansys.com or email us at royaltyrelations@iberiamansys.com to obtain an authorization form.

Owner#	Check#/Date	Gross Revenue:	Working	Royalty	Deductions	Withholding	Pmt Amount:
31651	N/A	Check Totals:		4,713.05	19.19		4,693.86
	10/06/2023	2023 Totals:		4,713.05	19.19		4,693.86



Production





STADELMAN 1-3 140554

Lease #: 140554

Lease and Production Information

State	County	Operator			
KS	ELLIS	MURFIN DRILLING CO., INC.			
Location	Meridan	Quarter Call	Formation	Horizontal	Production Months
3-14S-19W	6th (west -96.28)			No	126
			Oil		Gas
First Prod Date			2010-02-01		
Last Sale			2020-07-01		
Daily Rate			0		
MoM Change			0		
YoY Change			0		
Cumulative			9467		

Production Snapshot

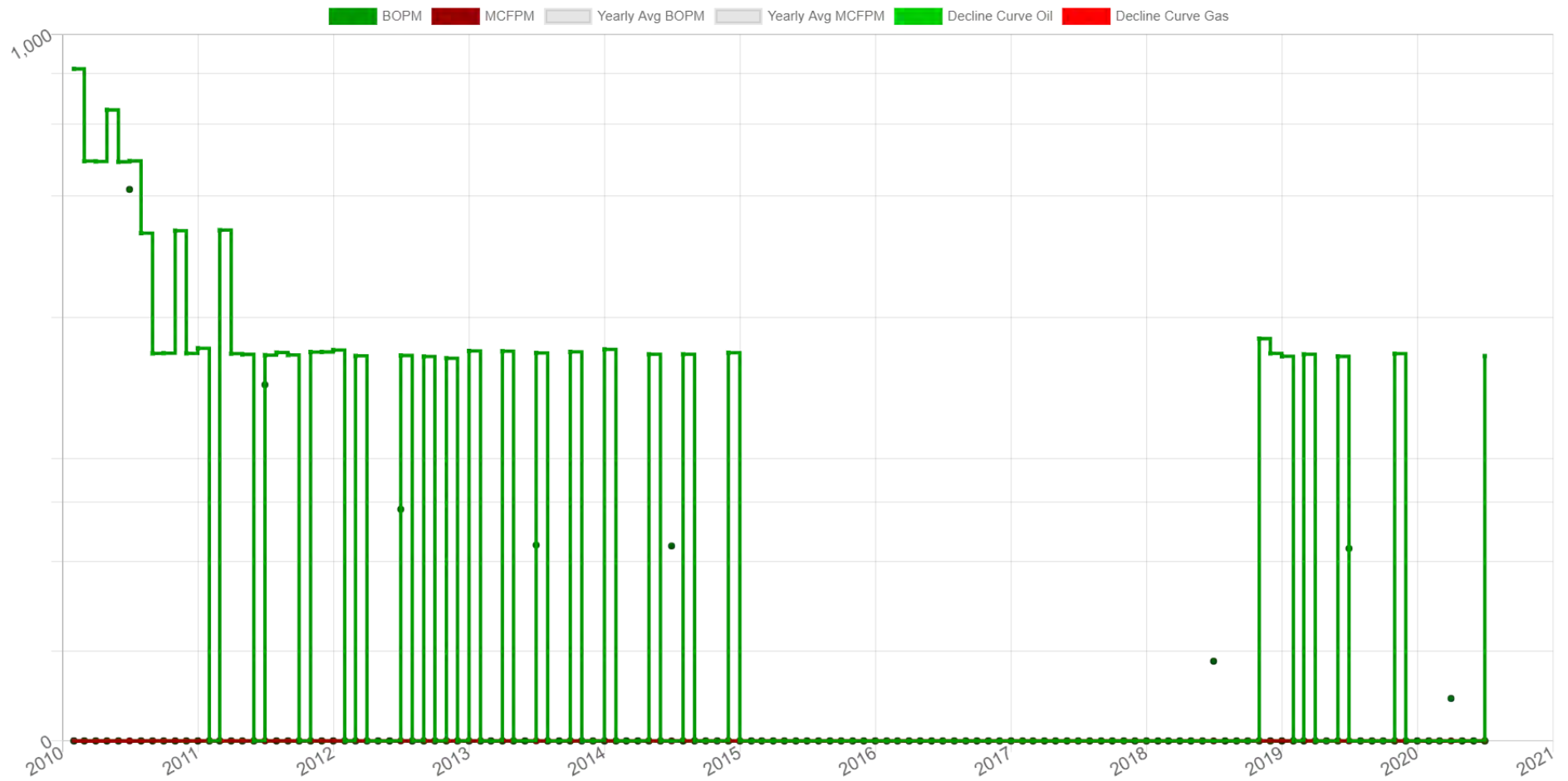
Month	BOPM	MCFPM
08-2019		
09-2019		
10-2019		
11-2019	163	
12-2019		
01-2020		
02-2020		
03-2020		
04-2020		
05-2020		
06-2020		
07-2020	161	
Average	162	

Annual Averages

Year	Avg BOPM	Avg MCFPM
2013	55	
2014	55	
2018	28	
2019	54	
2020	23	



STADELMAN 1-3 140554 - Production Plot





STADELMAN 1-3 140554

Associated Wells

Total Well Count: 2

Well Name		API		Operator		Type	Status
STADELMAN 1-3		15051259180000		MURFIN DRILLING CO., INC.		Oil	Producing
Location	Spot		Foot-NS	Foot-EW	Foot-ref	Zone	
3-14S-19W	SE NW SW SE		950	-2145	SE	LANSING, ARBUCKLE	
Spud		Completion		First Production			
2009-12-28		2010-01-21					
Elevation	MD	TV-TD	Cmpl-Top	Cmpl-Btm	PBTD	Drill-Dir	Lateral
2177 KB		3935					

Well Name	API		Operator		Type	Status	
STADELMAN 2	15051202070001		MURFIN DRILLING CO., INC.		SWD	Recompleted	
Location	Spot	Foot-NS	Foot-EW	Foot-ref	Zone		
3-14S-19W	NE NW SW	2345	-4456	SE			
Spud	Completion		First Production				
1968-02-07	1968-02-16						
Elevation	MD	TV-TD	Cmpl-Top	Cmpl-Btm	PBTD	Drill-Dir	Lateral
2191 KB		3549					



STADOR UNIT 1-3 142171

Lease #: 142171

Lease and Production Information

State	County	Operator			
KS	ELLIS	MURFIN DRILLING CO., INC.			
Location	Meridan	Quarter Call	Formation	Horizontal	Production Months
3-14S-19W	6th (west -96.28)			No	135
			Oil		Gas
First Prod Date			2012-01-01		
Last Sale			2023-03-01		
Daily Rate			1.35		
MoM Change			163		
YoY Change			-163		
Cumulative			6697		

Production Snapshot

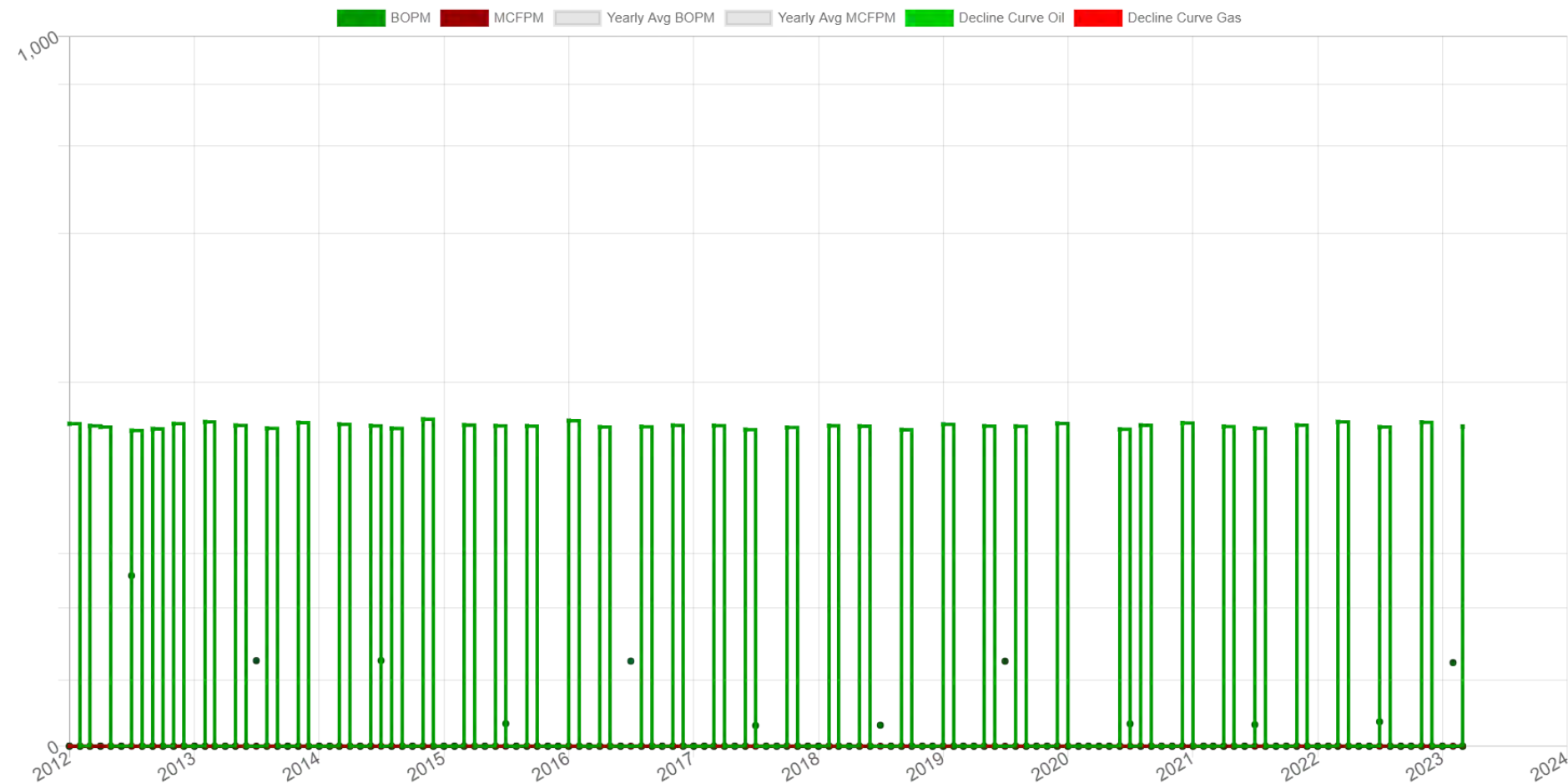
Month	BOPM	MCFPM
04-2022		
05-2022		
06-2022		
07-2022	162	
08-2022		
09-2022		
10-2022		
11-2022	166	
12-2022		
01-2023		
02-2023		
03-2023	163	
Average	164	

Annual Averages

Year	Avg BOPM	Avg MCFPM
2019	55	
2020	41	
2021	41	
2022	41	
2023	54	



STADOR UNIT 1-3 142171 - Production Plot





STADOR UNIT 1-3 142171

Associated Wells

Total Well Count: 1

Well Name		API		Operator		Type	Status
STADOR UNIT 1-3		15051262060000		MURFIN DRILLING CO., INC.		Oil	Producing
Location	Spot	Foot-NS		Foot-EW	Foot-ref	Zone	
3-14S-19W	E2 SW NW SE	1650		-2100	SE	LANSING, ARBUCKLE	
Spud	Completion		First Production				
2011-10-11	2011-11-11						
Elevation	MD	TV-TD	Cmpl-Top	Cmpl-Btm	PBTD	Drill-Dir	Lateral
2168 KB		3880					
Prod Csg	Production: New 5.5", 15.5# @ 3878 w/ 165 sx AA-2 & w/ . Approved: 1/11/2012 Packer @ Tbg. @ 3780 Tbg. Size 2 7/8. Approved: 1/11/2012 DST, LOGS, & SAMPLES: DSTs: (Yes) Electric Logs Ran: (Yes) Samples to KGS: (Yes) Cores Taken: (No) Logs: Dual						
Surf Csg	Surface: New 8.625", 23# @ 220 w/ 150 sx Common & w/ 3% cc, 2% gel. Approved: 1/11/2012						

Well Test

Date	BOPD	MCFPD	BWPD
2011-12-09	3		17



BRUNGARDT 1-30 138221

Lease #: 138221

Lease and Production Information

State	County	Operator			
KS	ELLIS	MURFIN DRILLING CO., INC.			
Location	Meridan	Quarter Call	Formation	Horizontal	Production Months
30-14S-16W	6th (west -96.28)			No	192
			Oil		Gas
First Prod Date			2007-05-01		
Last Sale			2023-04-01		
Daily Rate			1.33		
MoM Change			161		
YoY Change			-2		
Cumulative			27700		

Production Snapshot

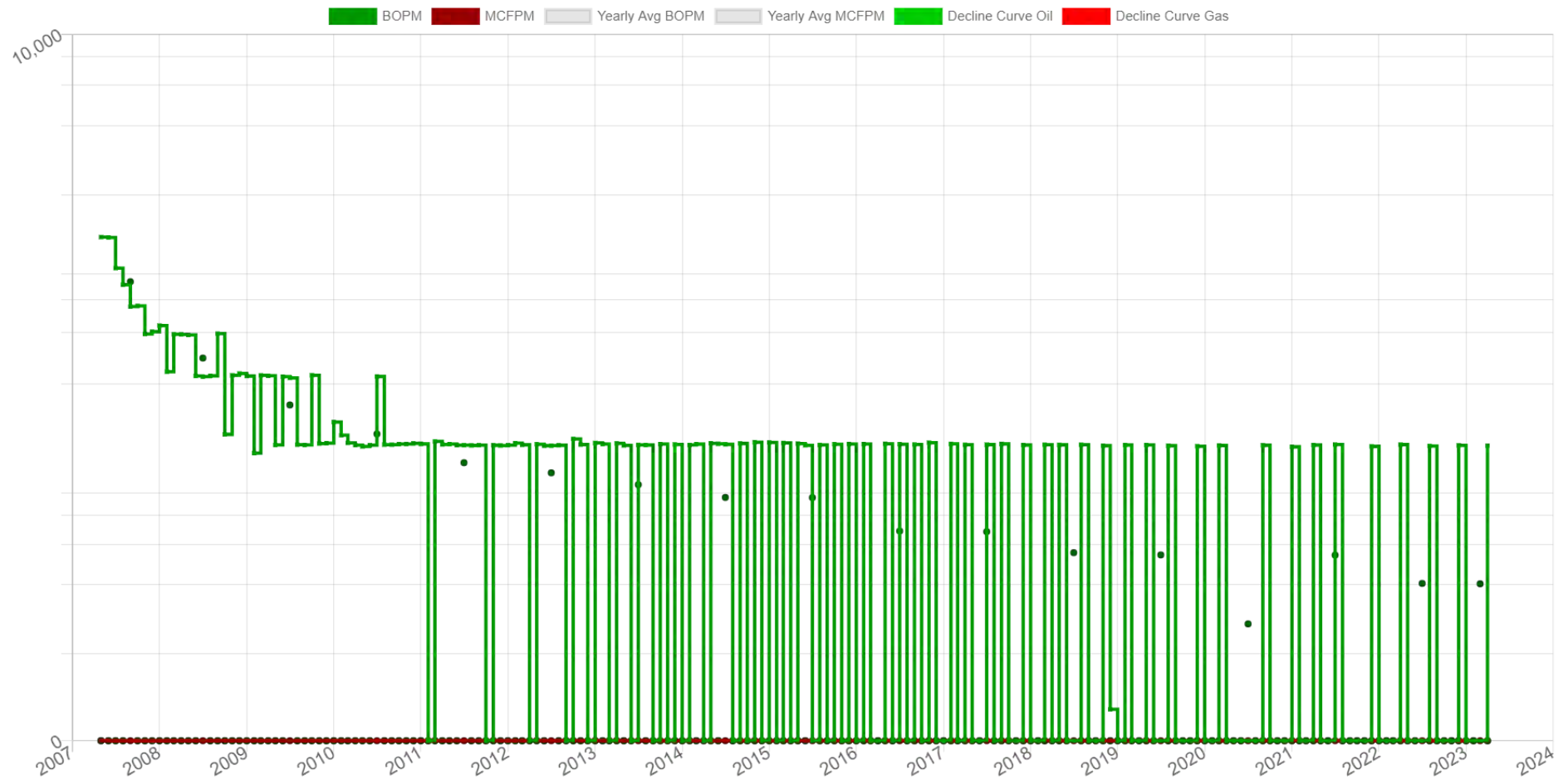
Month	BOPM	MCFPM
05-2022		
06-2022		
07-2022		
08-2022	161	
09-2022		
10-2022		
11-2022		
12-2022	162	
01-2023		
02-2023		
03-2023		
04-2023	161	
Average	161	

Annual Averages

Year	Avg BOPM	Avg MCFPM
2019	54	
2020	27	
2021	54	
2022	40	
2023	40	



BRUNGARDT 1-30 138221 - Production Plot





BRUNGARDT 1-30 138221

Associated Wells

Total Well Count: 1

Well Name		API		Operator		Type	Status
BRUNGARDT 1-30		15051256030000		MURFIN DRILLING CO., INC.		Oil	Producing
Location		Spot		Foot-NS	Foot-EW	Foot-ref	Zone
30-14S-16W		SW NW SE NE		-1900	-1160	NE	ARBUCKLE
Spud		Completion		First Production			
2007-01-27		2007-05-08					
Elevation	MD	TV-TD	Cmpl-Top	Cmpl-Btm	PBTD	Drill-Dir	Lateral
1934 KB		3530					



DINGES 1-25 137561

Lease #: 137561

Lease and Production Information

State	County	Operator				
KS	ELLIS	MURFIN DRILLING CO., INC.				
Location	Meridan	Quarter Call	Formation	Horizontal	Production Months	
25-14S-17W	6th (west -96.28)			No	203	
			Oil			Gas
First Prod Date			2006-06-01			
Last Sale			2023-04-01			
Daily Rate			2.14			
MoM Change			161			
YoY Change			7			
Cumulative			33166			

Production Snapshot

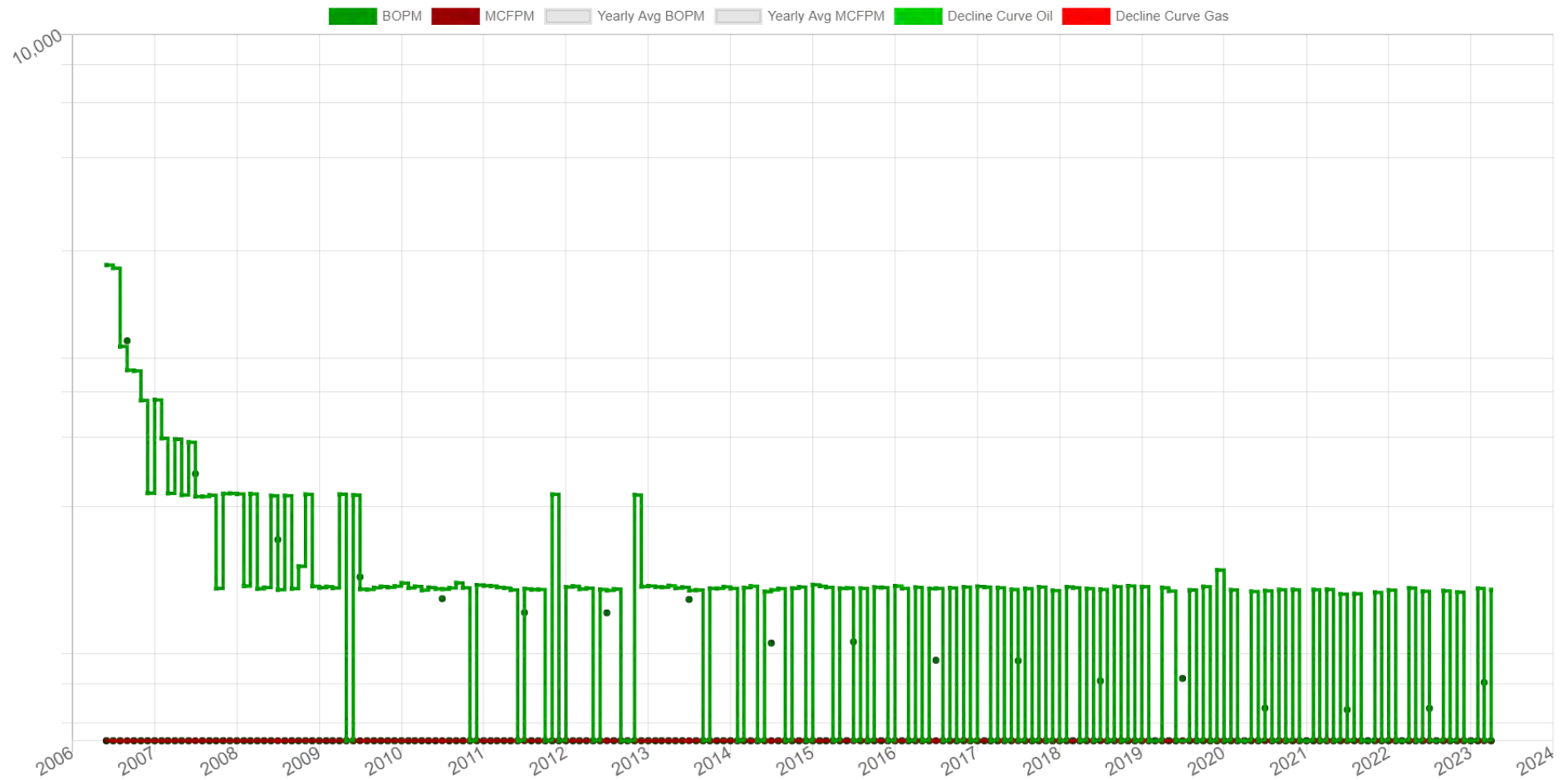
Month	BOPM	MCFPM
05-2022		
06-2022	159	
07-2022		
08-2022		
09-2022	160	
10-2022		
11-2022	158	
12-2022		
01-2023		
02-2023	163	
03-2023		
04-2023	161	
Average	160	

Annual Averages

Year	Avg BOPM	Avg MCFPM
2019	83	
2020	67	
2021	66	
2022	67	
2023	81	



DINGES 1-25 137561 - Production Plot





DINGES 1-25 137561

Associated Wells

Total Well Count: 3

Well Name	API		Operator			Type	Status
DINGES 1-25	15051255190000		MURFIN DRILLING CO., INC.			Oil	Producing
Location	Spot	Foot-NS	Foot-EW	Foot-ref	Zone		
25-14S-17W	S2 NW SE	1650	-2140	SE	LANSING-KANSAS CITY		
Spud	Completion		First Production				
2006-04-28	2006-06-07						
Elevation	MD	TV-TD	Cmpl-Top	Cmpl-Btm	PBTD	Drill-Dir	Lateral
1936 KB		3550					

Well Name	API		Operator			Type	Status
DINGES 2-25	15051255920000		MURFIN DRILLING CO., INC.			Dry Hole	P&A
Location	Spot	Foot-NS	Foot-EW	Foot-ref	Zone		
25-14S-17W	E2 NE SW	1930	2310	SW	ARBUCKLE, LANSING KANSAS CITY		
Spud			Completion			First Production	
2006-11-17			2006-11-17				
Elevation	MD	TV-TD	Cmpl-Top	Cmpl-Btm	PBTD	Drill-Dir	Lateral
1936 KB		3550					

Well Name	API		Operator		Type	Status	
DINGES 3-25	15051256110000		MURFIN DRILLING CO., INC.		Dry Hole	P&A	
Location	Spot		Foot-NS	Foot-EW	Foot-ref	Zone	
25-14S-17W	NW NW SE SE		1280	-1040	SE		
Spud	Completion		First Production				
2007-02-08	2007-02-19						
Elevation	MD	TV-TD	Cmpl-Top	Cmpl-Btm	PBTD	Drill-Dir	Lateral
1925 KB		3540					



PHILIP 1-18 138434

Lease #: 138434

Lease and Production Information

State	County	Operator				
KS	ELLIS	MURFIN DRILLING CO., INC.				
Location	Meridan	Quarter Call	Formation	Horizontal	Production Months	
18-14S-16W	6th (west -96.28)			No	189	
			Oil			Gas
First Prod Date			2007-07-01			
Last Sale			2023-03-01			
Daily Rate			1.33			
MoM Change			162			
YoY Change			154			
Cumulative			14246			

Production Snapshot

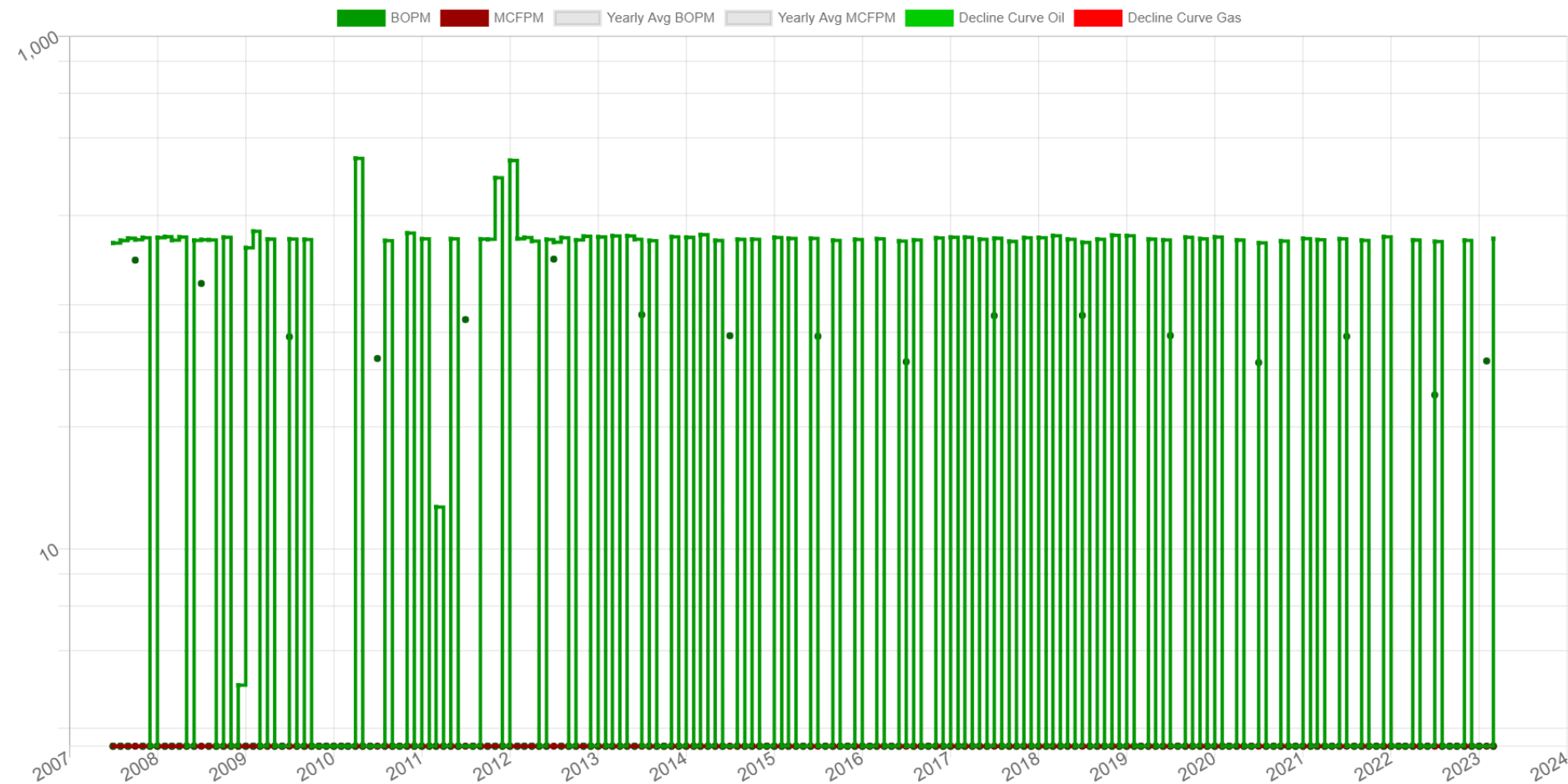
Month	BOPM	MCFPM
04-2022	160	
05-2022		
06-2022		
07-2022	158	
08-2022		
09-2022		
10-2022		
11-2022	160	
12-2022		
01-2023		
02-2023		
03-2023	162	
Average	160	

Annual Averages

Year	Avg BOPM	Avg MCFPM
2019	68	
2020	53	
2021	67	
2022	40	
2023	54	



PHILIP 1-18 138434 - Production Plot





PHILIP 1-18 138434

Associated Wells
Total Well Count: 1

Well Name		API		Operator			Type	Status
PHILIP 1-18		15051255990000		MURFIN DRILLING CO., INC.			Oil	Producing
Location	Spot	Foot-NS	Foot-EW	Foot-ref	Zone			
18-14S-16W	N2 SE NE SE	1969	-441	SE	ARBUCKLE, LANSING KANSAS CITY			
Spud		Completion			First Production			
2006-11-28		2006-12-07						
Elevation	MD	TV-TD	Cmpl-Top	Cmpl-Btm	PBTD	Drill-Dir	Lateral	
1891 KB		3500						



Misc. Info





STATE OF KANSAS, ELLIS COUNTY, SS

Rebecca Herzog, Register of Deeds

Book: 1004 Page: 225-229

Receipt #: 253232

Pages Recorded: 5

Recording Fee: \$89.00

Rebecca Herzog

Date Recorded: 1/13/22 1:32:01 PM

[ELECTRONICALLY FILED]

AFFIDAVIT OF SURVIVING JOINT TENANT

STATE OF KANSAS)
)
COUNTY OF SEDGWICK)

Now on this 12th day of January, 2022, I, **LOIS E. DANIELS**, of lawful age, being duly sworn, state as follows:

On January 1, 2010, an interest was conveyed by assignment to **JAMES R. DANIELS** and **LOIS E. DANIELS** as joint tenants with rights of survivorship and not as tenants in common in the following described oil and gas leases, covering lands situated in Ellis County, Kansas, to-wit, shown in the attached "Exhibit A."

There is attached hereto a certified copy of the Death Certificate of James R. Daniels deceased, issued by the Department of Health for the State of Kansas showing that the deceased Joint Tenant died on the 23rd day of November, 2021.

Affiant further states that she is the surviving joint tenant in the described oil and gas leases, and that the decedent named in the certificate of death is one and the same person as the joint tenant named in the deed recorded as above set forth.


Affiant further states that on the date of deceased joint tenant's death the two were married to each other and that affiant is the surviving spouse.

And further affiant saith not.

Lois E. Daniels

LOIS E. DANIELS, Affiant

Subscribed and sworn to before me this 12th day of January, 2022.



Taylore Entz

Notary Public
My Commission Expires: 11/24/2025

EXHIBIT A.

Code	Lessor	Lessee	Lease Date	State	County	Book	Page	Lease legal description
3319005A	CLAIR ORTH & MARIAN ORTH W/H	MURFIN DRILLING COMPANY, INC.	02/27/2007	KS	Ellis	674	428	TOWNSHIP 14 SOUTH-RANGE 19 WEST
3319005B	MARY A. ENGEL & DUANE ENGEL W/H	MURFIN DRILLING COMPANY, INC.	02/27/2007	KS	Ellis	666	774	SECTION 4: E/2SW/4 TOWNSHIP 14 SOUTH-RANGE 19 WEST
3319005C	CATHERINE WAHLMEIER & ROBERT WAHLMEIER W/H	MURFIN DRILLING COMPANY, INC.	02/27/2007	KS	Ellis	666	768	SECTION 4: E/2SW/4 TOWNSHIP 14 SOUTH-RANGE 19 WEST
3319005D	LEONILDA ORTH HALL & BOB HALL W/H	MURFIN DRILLING COMPANY, INC.	02/27/2007	KS	Ellis	666	783	SECTION 4: E/2SW/4 TOWNSHIP 14 SOUTH-RANGE 19 WEST
3319005E	JEANETTE ORTH, SINGLE	MURFIN DRILLING COMPANY, INC.	02/27/2007	KS	Ellis	666	786	SECTION 4: E/2SW/4 TOWNSHIP 14 SOUTH-RANGE 19 WEST
3319005F	PATRICIA HERBIG, SINGLE	MURFIN DRILLING COMPANY, INC.	02/27/2007	KS	Ellis	666	777	SECTION 4: E/2SW/4 TOWNSHIP 14 SOUTH-RANGE 19 WEST
3319005G	DARLENE M. GANSEL & RICHARD GANSEL W/H	MURFIN DRILLING COMPANY, INC.	02/27/2007	KS	Ellis	666	780	SECTION 4: E/2SW/4 TOWNSHIP 14 SOUTH-RANGE 19 WEST
3319005H	CONNIE L. ORTH, SINGLE	MURFIN DRILLING COMPANY, INC.	02/27/2007	KS	Ellis	666	795	SECTION 4: E/2SW/4 TOWNSHIP 14 SOUTH-RANGE 19 WEST
3319005I	PAUL A. ORTH, SINGLE	MURFIN DRILLING COMPANY, INC.	02/27/2007	KS	Ellis	667	439	SECTION 4: E/2SW/4 TOWNSHIP 14 SOUTH-RANGE 19 WEST
3319005J	MARK L. & DENISE ORTH H/V	MURFIN DRILLING COMPANY, INC.	02/27/2007	KS	Ellis	666	729	SECTION 4: E/2SW/4 TOWNSHIP 14 SOUTH-RANGE 19 WEST
3319005K	JEANNINE M. MALIN & TOM MALIN W/H	MURFIN DRILLING COMPANY, INC.	02/27/2007	KS	Ellis	666	771	SECTION 4: E/2SW/4 TOWNSHIP 14 SOUTH-RANGE 19 WEST
3319005L	GLENN F. ORTH, SINGLE	MURFIN DRILLING COMPANY, INC.	02/27/2007	KS	Ellis	666	792	SECTION 4: E/2SW/4 TOWNSHIP 14 SOUTH-RANGE 19 WEST
3319005M	MARY B. BURKS, SINGLE	MURFIN DRILLING COMPANY, INC.	02/27/2007	KS	Ellis	668	658	SECTION 4: E/2SW/4 TOWNSHIP 14 SOUTH-RANGE 19 WEST
3319005N	JOAN M. HANDLANG & ROY HANDLANG W/H	MURFIN DRILLING COMPANY, INC.	02/27/2007	KS	Ellis	666	798	SECTION 4: E/2SW/4 TOWNSHIP 14 SOUTH-RANGE 19 WEST
3319005O	JUDITH BERRY & JASON BERRY W/H	MURFIN DRILLING COMPANY, INC.	02/27/2007	KS	Ellis	670	584	SECTION 4: E/2SW/4 TOWNSHIP 14 SOUTH-RANGE 19 WEST
3319005P	JOSEPH H. ORTH, SINGLE	MURFIN DRILLING COMPANY, INC.	02/27/2007	KS	Ellis	668	667	SECTION 4: E/2SW/4 TOWNSHIP 14 SOUTH-RANGE 19 WEST
3319005Q	MAUREEN MCDANIEL & ROBERT MCDANIEL W/H	MURFIN DRILLING COMPANY, INC.	02/27/2007	KS	Ellis	668	661	SECTION 4: E/2SW/4 TOWNSHIP 14 SOUTH-RANGE 19 WEST
3319005R	MARGARET COSNER & JOHN COSNER W/H	MURFIN DRILLING COMPANY, INC.	02/27/2007	KS	Ellis	668	664	SECTION 4: E/2SW/4 TOWNSHIP 14 SOUTH-RANGE 19 WEST

EXHIBIT M

Code	Lessor	Lessee	Lease Date	State	County	Book	Page	Lease legal description
3319006A	CLAIR ORTH & MARIAN ORTH W/H	MURFIN DRILLING COMPANY, INC.	02/27/2007	KS	Ellis	674 -	428	TOWNSHIP 14 SOUTH-RANGE 19 WEST
3319006B	MARY A. ENGEL & DUANE ENGEL W/H	MURFIN DRILLING COMPANY, INC.	02/27/2007	KS	Ellis	666	774	SECTION 4: W/2SW/4 TOWNSHIP 14 SOUTH-RANGE 19 WEST
3319006C	CATHERINE WAHLMEIER & ROBERT WAHLMEIER W/H	MURFIN DRILLING COMPANY, INC.	02/27/2007	KS	Ellis	666	768	SECTION 4: W/2SW/4 TOWNSHIP 14 SOUTH-RANGE 19 WEST
3319006D	LEONILDA ORTH HALL & BOB HALL W/H	MURFIN DRILLING COMPANY, INC.	02/27/2007	KS	Ellis	666	783	SECTION 4: W/2SW/4 TOWNSHIP 14 SOUTH-RANGE 19 WEST
3319006E	JEANETTE ORTH, SINGLE	MURFIN DRILLING COMPANY, INC.	02/27/2007	KS	Ellis	666	786	SECTION 4: W/2SW/4 TOWNSHIP 14 SOUTH-RANGE 19 WEST
3319006F	PATRICIA HERBIG, SINGLE	MURFIN DRILLING COMPANY, INC.	02/27/2007	KS	Ellis	666	777	SECTION 4: W/2SW/4 TOWNSHIP 14 SOUTH-RANGE 19 WEST
3319006G	DARLENE M. GANSEL & RICHARD GANSEL W/H	MURFIN DRILLING COMPANY, INC.	02/27/2007	KS	Ellis	666	780	SECTION 4: W/2SW/4 TOWNSHIP 14 SOUTH-RANGE 19 WEST
3319006H	CONNIE L. ORTH, SINGLE	MURFIN DRILLING COMPANY, INC.	02/27/2007	KS	Ellis	666	795	SECTION 4: W/2SW/4 TOWNSHIP 14 SOUTH-RANGE 19 WEST
3319006I	PAUL A. ORTH, SINGLE	MURFIN DRILLING COMPANY, INC.	02/27/2007	KS	Ellis	667	439	SECTION 4: W/2SW/4 TOWNSHIP 14 SOUTH-RANGE 19 WEST
3319006J	MARK L. & DENISE ORTH H/W	MURFIN DRILLING COMPANY, INC.	02/27/2007	KS	Ellis	666	789	SECTION 4: W/2SW/4 TOWNSHIP 14 SOUTH-RANGE 19 WEST
3319006K	JEANNINE M. MALIN & TOM MALIN W/H	MURFIN DRILLING COMPANY, INC.	02/27/2007	KS	Ellis	666	771	SECTION 4: W/2SW/4 TOWNSHIP 14 SOUTH-RANGE 19 WEST
3319006L	GLENN F. ORTH, SINGLE	MURFIN DRILLING COMPANY, INC.	02/27/2007	KS	Ellis	666	792	SECTION 4: W/2SW/4 TOWNSHIP 14 SOUTH-RANGE 19 WEST
3319006M	MARY B. BURKS, SINGLE	MURFIN DRILLING COMPANY, INC.	02/27/2007	KS	Ellis	666	658	SECTION 4: W/2SW/4 TOWNSHIP 14 SOUTH-RANGE 19 WEST
3319006N	JOAN M. HANDLANG & ROY HANDLANG W/H	MURFIN DRILLING COMPANY, INC.	02/27/2007	KS	Ellis	666	798	SECTION 4: W/2SW/4 TOWNSHIP 14 SOUTH-RANGE 19 WEST
3319006O	JUDITH BERRY & JASON BERRY W/H	MURFIN DRILLING COMPANY, INC.	02/27/2007	KS	Ellis	670	564	SECTION 4: W/2SW/4 TOWNSHIP 14 SOUTH-RANGE 19 WEST
3319006P	JOSEPH H. ORTH, SINGLE	MURFIN DRILLING COMPANY, INC.	02/27/2007	KS	Ellis	668	667	SECTION 4: W/2SW/4 TOWNSHIP 14 SOUTH-RANGE 19 WEST
3319006Q	MAUREEN MCDANIEL & ROBERT MCDANIEL W/H	MURFIN DRILLING COMPANY, INC.	02/27/2007	KS	Ellis	668	661	SECTION 4: W/2SW/4 TOWNSHIP 14 SOUTH-RANGE 19 WEST
3319006R	MARGARET COSNER & JOHN COSNER W/H	MURFIN DRILLING COMPANY, INC.	02/27/2007	KS	Ellis	668	864	SECTION 4: W/2SW/4 TOWNSHIP 14 SOUTH-RANGE 19 WEST

AFFIDAVIT OF SURVIVING JOINT TENANT

STATE OF KANSAS)
)
COUNTY OF SEDGWICK)

Now on this 12th day of January, 2022, I, **LOIS E. DANIELS**, of lawful age, being duly sworn, state as follows:

On January 1, 2010, an interest was conveyed by assignment to **JAMES R. DANIELS** and **LOIS E. DANIELS** as joint tenants with rights of survivorship and not as tenants in common in the following described oil and gas leases, covering lands situated in Ellis County, Kansas, to-wit, shown in the attached "Exhibit A."

There is attached hereto a certified copy of the Death Certificate of James R. Daniels deceased, issued by the Department of Health for the State of Kansas showing that the deceased Joint Tenant died on the 23rd day of November, 2021.

Affiant further states that she is the surviving joint tenant in the described oil and gas leases, and that the decedent named in the certificate of death is one and the same person as the joint tenant named in the deed recorded as above set forth.


Affiant further states that on the date of deceased joint tenant's death the two were married to each other and that affiant is the surviving spouse.


And further affiant saith not.



LOIS E. DANIELS, Affiant

Subscribed and sworn to before me this 12th day of January, 2022.





Notary Public
My Commission Expires: 11/24/2025

EXHIBIT 'A'

Code	Lessor	Lessee	Lease Date	State	County	Book	Page	Lease legal description
3319005A	CLAIR ORTH & MARIAN ORTH W/H	MURFIN DRILLING COMPANY, INC.	02/27/2007	KS	Ellis	874	428	TOWNSHIP 14 SOUTH-RANGE 19 WEST SECTION 4: E/2SW/4
3319005B	MARY A. ENGEL & DUANE ENGEL W/H	MURFIN DRILLING COMPANY, INC.	02/27/2007	KS	Ellis	666	774	TOWNSHIP 14 SOUTH-RANGE 19 WEST SECTION 4: E/2SW/4
3319005C	CATHERINE WAHLMEIER & ROBERT WAHLMEIER W/H	MURFIN DRILLING COMPANY, INC.	02/27/2007	KS	Ellis	666	768	TOWNSHIP 14 SOUTH-RANGE 19 WEST SECTION 4: E/2SW/4
3319005D	LEONILDA ORTH HALL & BOB HALL W/H	MURFIN DRILLING COMPANY, INC.	02/27/2007	KS	Ellis	666	783	TOWNSHIP 14 SOUTH-RANGE 19 WEST SECTION 4: E/2SW/4
3319005E	JEANETTE ORTH, SINGLE	MURFIN DRILLING COMPANY, INC.	02/27/2007	KS	Ellis	666	786	TOWNSHIP 14 SOUTH-RANGE 19 WEST SECTION 4: E/2SW/4
3319005F	PATRICIA HERBIG, SINGLE	MURFIN DRILLING COMPANY, INC.	02/27/2007	KS	Ellis	666	777	TOWNSHIP 14 SOUTH-RANGE 19 WEST SECTION 4: E/2SW/4
3319005G	DARLENE M. GANSEL & RICHARD GANSEL W/H	MURFIN DRILLING COMPANY, INC.	02/27/2007	KS	Ellis	666	780	TOWNSHIP 14 SOUTH-RANGE 19 WEST SECTION 4: E/2SW/4
3319005H	CONNIE L. ORTH, SINGLE	MURFIN DRILLING COMPANY, INC.	02/27/2007	KS	Ellis	666	796	TOWNSHIP 14 SOUTH-RANGE 19 WEST SECTION 4: E/2SW/4
3319005I	PAUL A. ORTH, SINGLE	MURFIN DRILLING COMPANY, INC.	02/27/2007	KS	Ellis	667	439	TOWNSHIP 14 SOUTH-RANGE 19 WEST SECTION 4: E/2SW/4
3319005J	MARK L. & DENISE ORTH H/W	MURFIN DRILLING COMPANY, INC.	02/27/2007	KS	Ellis	666	789	TOWNSHIP 14 SOUTH-RANGE 19 WEST SECTION 4: E/2SW/4
3319005K	JEANNINE M. MALIN & TOM MALIN W/H	MURFIN DRILLING COMPANY, INC.	02/27/2007	KS	Ellis	666	771	TOWNSHIP 14 SOUTH-RANGE 19 WEST SECTION 4: E/2SW/4
3319005L	GLENN F. ORTH, SINGLE	MURFIN DRILLING COMPANY, INC.	02/27/2007	KS	Ellis	666	792	TOWNSHIP 14 SOUTH-RANGE 19 WEST SECTION 4: E/2SW/4
3319005M	MARY B. BURKS, SINGLE	MURFIN DRILLING COMPANY, INC.	02/27/2007	KS	Ellis	668	658	TOWNSHIP 14 SOUTH-RANGE 19 WEST SECTION 4: E/2SW/4
3319005N	JOAN M. HANDLANG & ROY HANDLANG W/H	MURFIN DRILLING COMPANY, INC.	02/27/2007	KS	Ellis	666	798	TOWNSHIP 14 SOUTH-RANGE 19 WEST SECTION 4: E/2SW/4
3319005O	JUDITH BERRY & JASON BERRY W/H	MURFIN DRILLING COMPANY, INC.	02/27/2007	KS	Ellis	670	564	TOWNSHIP 14 SOUTH-RANGE 19 WEST SECTION 4: E/2SW/4
3319005P	JOSEPH H. ORTH, SINGLE	MURFIN DRILLING COMPANY, INC.	02/27/2007	KS	Ellis	668	667	TOWNSHIP 14 SOUTH-RANGE 19 WEST SECTION 4: E/2SW/4
3319005Q	MAUREEN MCDANIEL & ROBERT MCDANIEL W/H	MURFIN DRILLING COMPANY, INC.	02/27/2007	KS	Ellis	668	661	TOWNSHIP 14 SOUTH-RANGE 19 WEST SECTION 4: E/2SW/4
3319005R	MARGARET COSNER & JOHN COSNER W/H	MURFIN DRILLING COMPANY, INC.	02/27/2007	KS	Ellis	668	664	TOWNSHIP 14 SOUTH-RANGE 19 WEST SECTION 4: E/2SW/4

EXHIBIT A

Code	Lessor	Lessee	Lease Date	State	County	Book	Page	Lease legal description
3319006A	CLAIR ORTH & MARIAN ORTH W/H	MURFIN DRILLING COMPANY, INC.	02/27/2007	KS	Ellis	674 -	428	TOWNSHIP 14 SOUTH-RANGE 19 WEST
3319006B	MARY A. ENGEL & DUANE ENGEL W/H	MURFIN DRILLING COMPANY, INC.	02/27/2007	KS	Ellis	686	774	SECTION 4: W/2SW/4 TOWNSHIP 14 SOUTH-RANGE 19 WEST
3319006C	CATHERINE WAHLMEIER & ROBERT WAHLMEIER W/H	MURFIN DRILLING COMPANY, INC.	02/27/2007	KS	Ellis	688	768	SECTION 4: W/2SW/4 TOWNSHIP 14 SOUTH-RANGE 19 WEST
3319006D	LEONILDA ORTH HALL&BOB HALL W/H	MURFIN DRILLING COMPANY, INC.	02/27/2007	KS	Ellis	686	783	SECTION 4: W/2SW/4 TOWNSHIP 14 SOUTH-RANGE 19 WEST
3319006E	JEANETTE ORTH, SINGLE	MURFIN DRILLING COMPANY, INC.	02/27/2007	KS	Ellis	686	786	SECTION 4: W/2SW/4 TOWNSHIP 14 SOUTH-RANGE 19 WEST
3319006F	PATRICIA HERBIG, SINGLE	MURFIN DRILLING COMPANY, INC.	02/27/2007	KS	Ellis	686	777	SECTION 4: W/2SW/4 TOWNSHIP 14 SOUTH-RANGE 19 WEST
3319006G	DARLENE M. GANSEL & RICHARD GANSEL W/H	MURFIN DRILLING COMPANY, INC.	02/27/2007	KS	Ellis	666	780	SECTION 4: W/2SW/4 TOWNSHIP 14 SOUTH-RANGE 19 WEST
3319006H	CONNIE L. ORTH, SINGLE	MURFIN DRILLING COMPANY, INC.	02/27/2007	KS	Ellis	666	795	SECTION 4: W/2SW/4 TOWNSHIP 14 SOUTH-RANGE 19 WEST
3319006I	PAUL A. ORTH, SINGLE	MURFIN DRILLING COMPANY, INC.	02/27/2007	KS	Ellis	667	439	SECTION 4: W/2SW/4 TOWNSHIP 14 SOUTH-RANGE 19 WEST
3319006J	MARK L. & DENISE ORTH HW	MURFIN DRILLING COMPANY, INC.	02/27/2007	KS	Ellis	666	789	SECTION 4: W/2SW/4 TOWNSHIP 14 SOUTH-RANGE 19 WEST
3319006K	JEANNINE M. MALIN & TOM MALIN W/H	MURFIN DRILLING COMPANY, INC.	02/27/2007	KS	Ellis	666	771	SECTION 4: W/2SW/4 TOWNSHIP 14 SOUTH-RANGE 19 WEST
3319006L	GLENN F. ORTH, SINGLE	MURFIN DRILLING COMPANY, INC.	02/27/2007	KS	Ellis	666	792	SECTION 4: W/2SW/4 TOWNSHIP 14 SOUTH-RANGE 19 WEST
3319006M	MARY B. BURKS, SINGLE	MURFIN DRILLING COMPANY, INC.	02/27/2007	KS	Ellis	668	658	SECTION 4: W/2SW/4 TOWNSHIP 14 SOUTH-RANGE 19 WEST
3319006N	JOAN M. HANDLANG & ROY HANDLANG W/H	MURFIN DRILLING COMPANY, INC.	02/27/2007	KS	Ellis	666	798	SECTION 4: W/2SW/4 TOWNSHIP 14 SOUTH-RANGE 19 WEST
3319006O	JUDITH BERRY & JASON BERRY W/H	MURFIN DRILLING COMPANY, INC.	02/27/2007	KS	Ellis	670	564	SECTION 4: W/2SW/4 TOWNSHIP 14 SOUTH-RANGE 19 WEST
3319006P	JOSEPH H. ORTH, SINGLE	MURFIN DRILLING COMPANY, INC.	02/27/2007	KS	Ellis	668	667	SECTION 4: W/2SW/4 TOWNSHIP 14 SOUTH-RANGE 19 WEST
3319006Q	MAUREEN MCDANIEL & ROBERT MCDANIEL W/H	MURFIN DRILLING COMPANY, INC.	02/27/2007	KS	Ellis	668	661	SECTION 4: W/2SW/4 TOWNSHIP 14 SOUTH-RANGE 19 WEST
3319006R	MARGARET COSNER & JOHN COSNER W/H	MURFIN DRILLING COMPANY, INC.	02/27/2007	KS	Ellis	668	664	SECTION 4: W/2SW/4 TOWNSHIP 14 SOUTH-RANGE 19 WEST



STATE OF KANSAS, ELLIS COUNTY, SS

Rebecca Herzog, Register of Deeds

Book: 1003 Page: 568-571

Receipt #: 253012

Pages Recorded: 4

Recording Fee: \$72.00

Rebecca Herzog

Date Recorded: 12/29/21 5:02:46 PM

[ELECTRONICALLY FILED]

AFFIDAVIT OF SURVIVING JOINT TENANT

STATE OF KANSAS)
)
COUNTY OF SEDGWICK)

Now on this 28th day of December, 2021, I, **LOIS E. DANIELS**, of lawful age, being duly sworn, state as follows:

On the January 8, 2007, an interest was conveyed by assignment to **JAMES R. DANIELS** and **LOIS E. DANIELS** as joint tenants with rights of survivorship and not as tenants in common in the following described oil and gas leases, covering lands situated in Ellis County, Kansas, to-wit:

No. 3200-030A

Lessor: George Phillip, V, Attorney-in-Fact for Ian R. Philip, a single man
Lessee: J. Fred Hambright, Inc.
Lease Date: October 13, 2005
Description: Township 14 South – Range 16 West
Section 18: SE/4
Ellis County, Kansas
Recorded: Book 634, Page 811

No. 3200-030B

Lessor: George Phillip, V, Attorney-in-Fact for Sheilah Philip, a single woman
Lessee: J. Fred Hambright, Inc.
Lease Date: October 13, 2005
Description: Township 14 South – Range 16 West
Section 18: SE/4
Ellis County, Kansas
Recorded: Book 634, Page 808

No. 3200-030C

Lessor: Gordon S. Philip and Audrey Schremmer-Philip, his wife
Lessee: J. Fred Hambright, Inc.
Lease Date: October 13, 2005
Description: Township 14 South – Range 16 West
Section 18: SE/4
Ellis County, Kansas
Recorded: Book 634, Page 805

Override Assigned: .00364800

There is attached hereto a certified copy of the Death Certificate of James R. Daniels deceased, issued by the Department of Health for the State of Kansas showing that the deceased Joint Tenant died on the 23rd day of November, 2021.

Affiant further states that she is the surviving joint tenant in the described oil and gas leases, and that the decedent named in the certificate of death is one and the same person as the joint tenant named in the deed recorded as above set forth.

Affiant further states that on the date of deceased joint tenant's death the two were married to each other and that affiant is the surviving spouse.

And further affiant saith not.

Lois E Daniels


LOIS E. DANIELS, Affiant

Subscribed and sworn to before me this 28th day of December, 2021.

Taylor Ent

Notary Public

My Commission Expires: 11/24/2025



AFFIDAVIT OF SURVIVING JOINT TENANT

STATE OF KANSAS)
)
COUNTY OF SEDGWICK)

Now on this 28th day of December, 2021, I, **LOIS E. DANIELS**, of lawful age, being duly sworn, state as follows:

On the January 8, 2007, an interest was conveyed by assignment to **JAMES R. DANIELS** and **LOIS E. DANIELS** as joint tenants with rights of survivorship and not as tenants in common in the following described oil and gas leases, covering lands situated in Ellis County, Kansas, to-wit:

No. 3200-030A

Lessor: George Phillip, V, Attorney-in-Fact for Ian R. Philip, a single man
Lessee: J. Fred Hambright, Inc.
Lease Date: October 13, 2005
Description: Township 14 South – Range 16 West
Section 18: SE/4
Ellis County, Kansas
Recorded: Book 634, Page 811

No. 3200-030B

Lessor: George Phillip, V, Attorney-in-Fact for Sheilah Philip, a single woman
Lessee: J. Fred Hambright, Inc.
Lease Date: October 13, 2005
Description: Township 14 South – Range 16 West
Section 18: SE/4
Ellis County, Kansas
Recorded: Book 634, Page 808

No. 3200-030C

Lessor: Gordon S. Philip and Audrey Schremmer-Philip, his wife
Lessee: J. Fred Hambright, Inc.
Lease Date: October 13, 2005
Description: Township 14 South – Range 16 West
Section 18: SE/4
Ellis County, Kansas
Recorded: Book 634, Page 805

Override Assigned: .00364800

There is attached hereto a certified copy of the Death Certificate of James R. Daniels deceased, issued by the Department of Health for the State of Kansas showing that the deceased Joint Tenant died on the 23rd day of November, 2021.

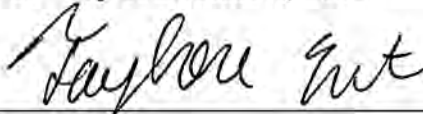
Affiant further states that she is the surviving joint tenant in the described oil and gas leases, and that the decedent named in the certificate of death is one and the same person as the joint tenant named in the deed recorded as above set forth.


Affiant further states that on the date of deceased joint tenant's death the two were married to each other and that affiant is the surviving spouse.

And further affiant saith not.


LOIS E. DANIELS, Affiant

Subscribed and sworn to before me this 28th day of December, 2021.


Notary Public
My Commission Expires: 11/24/2025





STATE OF KANSAS, ELLIS COUNTY, SS

Rebecca Herzog, Register of Deeds

Book: 1003 Page: 572-573

Receipt #: 253012

Pages Recorded: 2

Recording Fee: \$38.00

Rebecca Herzog

Date Recorded: 12/29/21 5:02:52 PM

[ELECTRONICALLY FILED]

ASSIGNMENT OF OVERRIDING ROYALTY

For and in consideration of the sum of One Dollar and other valuable consideration, the receipt and sufficiency of which is hereby acknowledged, the undersigned, Lois E. Daniels, hereinafter "Assignor," does hereby transfer, sell, assign and convey unto Lois E. Daniels, Trustee of the Lois E. Daniels Revocable Trust dated September 8, 2016, 644 N. Crest Ridge Court, Wichita, Kansas, 67230, hereinafter "Assignee," all of Assignor's Overriding Royalty of all oil, gas, casinghead gas, condensate, and other hydrocarbons produced, saved and marketed from the lands described in and by virtue of the oil and gas leases and any ratifications or extension set forth in:

No. 3200-030A

Lessor: George Phillip, V, Attorney-in-Fact for Ian R. Philip, a single man
Lessee: J. Fred Hambright, Inc.
Lease Date: October 13, 2005
Description: SE/4 of Section 18-T14S-R16W, Ellis County, Kansas
Recorded: Book 634, Page 811

No. 3200-030B

Lessor: George Phillip, V, Attorney-in-Fact for Sheilah Philip, a single woman
Lessee: J. Fred Hambright, Inc.
Lease Date: October 13, 2005
Description: SE/4 of Section 18-T14S-R16W, Ellis County, Kansas
Recorded: Book 634, Page 808

No. 3200-030C

Lessor: Gordon S. Philip and Audrey Schremmer-Philip, his wife
Lessee: J. Fred Hambright, Inc.
Lease Date: October 13, 2005
Description: SE/4 of Section 18-T14S-R16W, Ellis County, Kansas
Recorded: Book 634, Page 805

The interest in said lease assigned herein shall be subject to all terms and conditions of the leases described herein.

Said assigned overriding royalty interest is free and clear of any and all expenses of any nature whatsoever, except State and Federal taxes, during the term of the present valid subsisting oil and gas leases and extensions thereof.

This Assignment is made, executed and delivered without warranty of any kind and no warranty shall be implied.

IN WITNESS WHEREOF, this instrument is executed this 28th day of December, 2021.

Lois E. Daniels

LOIS E. DANIELS, Assignor

STATE OF KANSAS)
) ss:
COUNTY OF SEDGWICK)

Before me, the undersigned, a Notary Public, within and for said county and state, on this December 28, 2021, personally appeared Lois E. Daniels, Assignor, to me personally known to be the identical person who executed the within and foregoing instrument and acknowledged that she executed the same as her free and voluntary act and deed for the uses and purposes therein set forth.

IN WITNESS WHEREOF, I have hereunto set my hand and official seal the day and year last above written.



Taylore Entz

Notary Public

My appointment expires: 11/24/2025

ASSIGNMENT OF OVERRIDING ROYALTY

For and in consideration of the sum of One Dollar and other valuable consideration, the receipt and sufficiency of which is hereby acknowledged, the undersigned, Lois E. Daniels, hereinafter "Assignor," does hereby transfer, sell, assign and convey unto Lois E. Daniels, Trustee of the Lois E. Daniels Revocable Trust dated September 8, 2016, 644 N. Crest Ridge Court, Wichita, Kansas, 67230, hereinafter "Assignee," all of Assignor's Overriding Royalty of all oil, gas, casinghead gas, condensate, and other hydrocarbons produced, saved and marketed from the lands described in and by virtue of the oil and gas leases and any ratifications or extension set forth in:

No. 3200-030A

Lessor: George Phillip, V, Attorney-in-Fact for Ian R. Philip, a single man
Lessee: J. Fred Hambright, Inc.
Lease Date: October 13, 2005
Description: SE/4 of Section 18-T14S-R16W, Ellis County, Kansas
Recorded: Book 634, Page 811

No. 3200-030B

Lessor: George Phillip, V, Attorney-in-Fact for Sheilah Philip, a single woman
Lessee: J. Fred Hambright, Inc.
Lease Date: October 13, 2005
Description: SE/4 of Section 18-T14S-R16W, Ellis County, Kansas
Recorded: Book 634, Page 808

No. 3200-030C

Lessor: Gordon S. Philip and Audrey Schremmer-Philip, his wife
Lessee: J. Fred Hambright, Inc.
Lease Date: October 13, 2005
Description: SE/4 of Section 18-T14S-R16W, Ellis County, Kansas
Recorded: Book 634, Page 805

The interest in said lease assigned herein shall be subject to all terms and conditions of the leases described herein.

Said assigned overriding royalty interest is free and clear of any and all expenses of any nature whatsoever, except State and Federal taxes, during the term of the present valid subsisting oil and gas leases and extensions thereof.

This Assignment is made, executed and delivered without warranty of any kind and no warranty shall be implied.

IN WITNESS WHEREOF, this instrument is executed this 28th day of December, 2021.




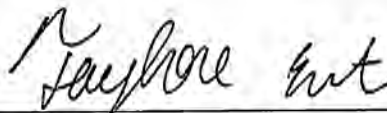
LOIS E. DANIELS, Assignor

STATE OF KANSAS)
) ss:
COUNTY OF SEDGWICK)

Before me, the undersigned, a Notary Public, within and for said county and state, on this December 28, 2021, personally appeared Lois E. Daniels, Assignor, to me personally known to be the identical person who executed the within and foregoing instrument and acknowledged that she executed the same as her free and voluntary act and deed for the uses and purposes therein set forth.

IN WITNESS WHEREOF, I have hereunto set my hand and official seal the day and year last above written.





Notary Public

My appointment expires: 11/24/2025

ASSIGNMENT OF OVERRIDING ROYALTY INTEREST

KNOW ALL MEN BY THESE PRESENTS:

THAT, the undersigned, MURFIN DRILLING COMPANY, INC., 250 NORTH WATER, SUITE 300, WICHITA, KANSAS 67202, hereinafter called Assignor, for and in consideration of Ten and More Dollars (\$10.00), cash in hand paid and other good and valuable considerations, the receipt of which is hereby acknowledged, does, subject to the terms and conditions herein contained, hereby grant, sell, convey, transfer and assign unto the following Assignees, their heirs, successors or assigns, the interests set opposite their names respectively in the leases described on Exhibit "A" and made a part hereof to-wit:

ASSIGNEES

David Doyel and Tammy Doyel, JTWROS
James R. Daniels and Lois E. Daniels, JTWROS
Abels Oil Investments, LLC
C. Scott Robinson and Ann L. Robinson, JTWROS
Ken Dean
Key Pool, Murfin, Inc., Trustee

OVERRIDE ASSIGNED

.00364800
.00364800
.00273600
.00729600
.00091200
.00456000

note MA
Direct df
In Direct df
Assignment df
Recorded df

The interest in said lease assigned herein shall be subject to all terms and conditions of the leases described herein.

Said assigned overriding royalty interest is free and clear of any and all expenses of any nature whatsoever, except State and Federal taxes, during the term of the present valid subsisting oil and gas leases and extensions thereof.

This Assignment is made, executed and delivered without warranty of any kind and no warranty shall be implied.

IN WITNESS WHEREOF, this instrument is executed this 8th day of January 2007.

STATE OF KANSAS }
ELLIS COUNTY }
This instrument was filed for record
10:00 o'clock A M recorded in

APR 09 2007

667 of Record page 226
Rebecca Doyel
Fees 12.00 Register of Deeds



MURFIN DRILLING COMPANY, INC.

David L. Murfin President

ACKNOWLEDGMENT
STATE OF KANSAS

COUNTY OF SEDGWICK


)
)ss

Before me, the undersigned, a Notary Public within and for said County and State, on this 8th day of January 2007, personally appeared David L. Murfin, President of Murfin Drilling Company, Inc., to me personally known to be the identical person who executed the within and foregoing instrument and acknowledged to me that he executed the same as his free and voluntary act and deed for the uses and purposes therein set forth.

IN WITNESS WHEREOF, I have hereunto set my hand and official seal the day and year last above written.

MY COMMISSION EXPIRES: 2-2-08

Lise J. Clark
Notary Public - Lise J. Clark



Philip #1-18
Ellis County, KS

BOOK 667 PAGE 226

Murfin Drilling (Encl.)

EXHIBIT 'A'
attached to and made a part of that certain
Assignment of Overriding Royalty Interest
from Murfin Drilling Company, Inc. to David Doyel and Tammy Doyel JTWROS, et al
Ellis County, Kansas

3200-030A
LESSOR: George Philip, V, Attorney-in-Fact for Ian R. Philip, a single man
LESSEE: J. Fred Hambright, Inc.
LEASE DATE: October 13, 2005
DESCRIPTION: Township 14 South - Range 16 West -
Section 18: SE/4
Ellis County, Kansas
RECORDING DATA: Book 634, Page 811

3200-030B
LESSOR: George Philip, V, Attorney-in-Fact for Sheilah Philip, a single
woman
LESSEE: J. Fred Hambright, Inc.
LEASE DATE: October 13, 2005
DESCRIPTION: Township 14 South - Range 16 West
Section 18: SE/4
Ellis County, Kansas
RECORDING DATA: Book 634, Page 808

3200-030C
LESSOR: Gordon S. Philip and Audrey Schremmer-Philip, his wife
LESSEE: J. Fred Hambright, Inc.
LEASE DATE: October 13, 2005
DESCRIPTION: Township 14 South - Range 16 West
Section 18: SE/4
Ellis County, Kansas
RECORDING DATA: Book 634, Page 805



STATE OF KANSAS, ELLIS COUNTY, SS

Rebecca Herzog, Register of Deeds

Book: 1004 Page: 230-232

Receipt #: 253232

Pages Recorded: 3

Recording Fee: \$55.00

Rebecca Herzog

Date Recorded: 1/13/22 1:32:08 PM

[ELECTRONICALLY FILED]

ASSIGNMENT OF OVERRIDING ROYALTY

For and in consideration of the sum of One Dollar and other valuable consideration, the receipt and sufficiency of which is hereby acknowledged, the undersigned, Lois E. Daniels, hereinafter "Assignor," does hereby transfer, sell, assign and convey unto Lois E. Daniels, Trustee of the Lois E. Daniels Revocable Trust dated September 8, 2016, 644 N. Crest Ridge Court, Wichita, Kansas, 67230, hereinafter "Assignee," all of Assignor's Overriding Royalty of all oil, gas, casinghead gas, condensate, and other hydrocarbons produced, saved or marketed from the lands described in and by virtue of the oil and gas leases and any ratifications or extension set forth in the attached "Exhibit A."

The interest in said lease assigned herein shall be subject to all terms and conditions of the leases described herein.

Said assigned overriding royalty interest is free and clear of any and all expenses of any nature whatsoever, except State and Federal taxes, during the term of the present valid subsisting oil and gas leases and extensions thereof.

This Assignment is made, executed and delivered without warranty of any kind and no warranty shall be implied.


IN WITNESS WHEREOF, this instrument is executed this 12th day of January, 2022.

Lois E. Daniels
LOIS E. DANIELS, Assignor

STATE OF KANSAS)
) ss:
COUNTY OF SEDGWICK)

Before me, the undersigned, a Notary Public, within and for said county and state, on this January 12, 2022, personally appeared Lois E. Daniels, Assignor, to me personally known to be the identical person who executed the within and foregoing instrument and acknowledged that she executed the same as her free and voluntary act and deed for the uses and purposes therein set forth.

IN WITNESS WHEREOF, I have hereunto set my hand and official seal the day and year last above written.



Taylore Entz
Notary Public
My appointment expires: 11/24/2025

EXHIBIT 'A'

Code	Lessor	Lessee	Lease Date	State	County	Book	Page	Lease legal description
3319005A	CLAIR ORTH & MARIAN ORTH W/H	MURFIN DRILLING COMPANY, INC.	02/27/2007	KS	Ellis	674	428	TOWNSHIP 14 SOUTH-RANGE 19 WEST
3319005B	MARY A. ENGEL & DUANE ENGEL W/H	MURFIN DRILLING COMPANY, INC.	02/27/2007	KS	Ellis	666	774	SECTION 4: E/2SW/4 TOWNSHIP 14 SOUTH-RANGE 19 WEST
3319005C	CATHERINE WAHLMEIER & ROBERT WAHLMEIER W/H	MURFIN DRILLING COMPANY, INC.	02/27/2007	KS	Ellis	666	768	SECTION 4: E/2SW/4 TOWNSHIP 14 SOUTH-RANGE 19 WEST
3319005D	LEONILDA ORTH HALL&BOB HALL W/H	MURFIN DRILLING COMPANY, INC.	02/27/2007	KS	Ellis	666	763	SECTION 4: E/2SW/4 TOWNSHIP 14 SOUTH-RANGE 19 WEST
3319005E	JEANETTE ORTH, SINGLE	MURFIN DRILLING COMPANY, INC.	02/27/2007	KS	Ellis	666	766	SECTION 4: E/2SW/4 TOWNSHIP 14 SOUTH-RANGE 19 WEST
3319005F	PATRICIA HERBIG, SINGLE	MURFIN DRILLING COMPANY, INC.	02/27/2007	KS	Ellis	666	777	SECTION 4: E/2SW/4 TOWNSHIP 14 SOUTH-RANGE 19 WEST
3319005G	DARLENE M. GANSEL & RICHARD GANSEL W/H	MURFIN DRILLING COMPANY, INC.	02/27/2007	KS	Ellis	666	760	SECTION 4: E/2SW/4 TOWNSHIP 14 SOUTH-RANGE 19 WEST
3319005H	CONNIE L. ORTH, SINGLE	MURFIN DRILLING COMPANY, INC.	02/27/2007	KS	Ellis	666	795	SECTION 4: E/2SW/4 TOWNSHIP 14 SOUTH-RANGE 19 WEST
3319005I	PAUL A. ORTH, SINGLE	MURFIN DRILLING COMPANY, INC.	02/27/2007	KS	Ellis	667	439	SECTION 4: E/2SW/4 TOWNSHIP 14 SOUTH-RANGE 19 WEST
3319005J	MARK L. & DENISE ORTH HW	MURFIN DRILLING COMPANY, INC.	02/27/2007	KS	Ellis	666	729	SECTION 4: E/2SW/4 TOWNSHIP 14 SOUTH-RANGE 19 WEST
3319005K	JEANNINE M. MALIN & TOM MALIN W/H	MURFIN DRILLING COMPANY, INC.	02/27/2007	KS	Ellis	666	771	SECTION 4: E/2SW/4 TOWNSHIP 14 SOUTH-RANGE 19 WEST
3319005L	GLENN F. ORTH, SINGLE	MURFIN DRILLING COMPANY, INC.	02/27/2007	KS	Ellis	666	792	SECTION 4: E/2SW/4 TOWNSHIP 14 SOUTH-RANGE 19 WEST
3319005M	MARY B. BURKS, SINGLE	MURFIN DRILLING COMPANY, INC.	02/27/2007	KS	Ellis	668	658	SECTION 4: E/2SW/4 TOWNSHIP 14 SOUTH-RANGE 19 WEST
3319005N	JOAN M. HANDLANG & ROY HANDLANG W/H	MURFIN DRILLING COMPANY, INC.	02/27/2007	KS	Ellis	666	798	SECTION 4: E/2SW/4 TOWNSHIP 14 SOUTH-RANGE 19 WEST
3319005O	JUDITH BERRY & JASON BERRY W/H	MURFIN DRILLING COMPANY, INC.	02/27/2007	KS	Ellis	670	564	SECTION 4: E/2SW/4 TOWNSHIP 14 SOUTH-RANGE 19 WEST
3319005P	JOSEPH H. ORTH, SINGLE	MURFIN DRILLING COMPANY, INC.	02/27/2007	KS	Ellis	668	667	SECTION 4: E/2SW/4 TOWNSHIP 14 SOUTH-RANGE 19 WEST
3319005Q	MAUREEN MCDANIEL & ROBERT MCDANIEL W/H	MURFIN DRILLING COMPANY, INC.	02/27/2007	KS	Ellis	668	661	SECTION 4: E/2SW/4 TOWNSHIP 14 SOUTH-RANGE 19 WEST
3319005R	MARGARET COSNER & JOHN COSNER W/H	MURFIN DRILLING COMPANY, INC.	02/27/2007	KS	Ellis	668	664	SECTION 4: E/2SW/4 TOWNSHIP 14 SOUTH-RANGE 19 WEST

EXHIBIT 'A'

Code	Lessor	Lessee	Lease Date	State	County	Book	Page	Lease legal description
3319006A	CLAIR ORTH & MARIAN ORTH W/H	MURFIN DRILLING COMPANY, INC.	02/27/2007	KS	Ellis	674	428	TOWNSHIP 14 SOUTH-RANGE 19 WEST SECTION 4: W/2SW/4
3319006B	MARY A. ENGEL & DUANE ENGEL W/H	MURFIN DRILLING COMPANY, INC.	02/27/2007	KS	Ellis	666	774	TOWNSHIP 14 SOUTH-RANGE 19 WEST SECTION 4: W/2SW/4
3319006C	CATHERINE WAHLMEIER & ROBERT WAHLMEIER W/H	MURFIN DRILLING COMPANY, INC.	02/27/2007	KS	Ellis	666	766	TOWNSHIP 14 SOUTH-RANGE 19 WEST SECTION 4: W/2SW/4
3319006D	LEONILDA ORTH HALL&BOB HALL W/H	MURFIN DRILLING COMPANY, INC.	02/27/2007	KS	Ellis	666	783	TOWNSHIP 14 SOUTH-RANGE 19 WEST SECTION 4: W/2SW/4
3319006E	JEANETTE ORTH, SINGLE	MURFIN DRILLING COMPANY, INC.	02/27/2007	KS	Ellis	666	786	TOWNSHIP 14 SOUTH-RANGE 19 WEST SECTION 4: W/2SW/4
3319006F	PATRICIA HERBIG, SINGLE	MURFIN DRILLING COMPANY, INC.	02/27/2007	KS	Ellis	666	777	TOWNSHIP 14 SOUTH-RANGE 19 WEST SECTION 4: W/2SW/4
3319006G	DARLENE M. GANSEL & RICHARD GANSEL W/H	MURFIN DRILLING COMPANY, INC.	02/27/2007	KS	Ellis	666	780	TOWNSHIP 14 SOUTH-RANGE 19 WEST SECTION 4: W/2SW/4
3319006H	CONNIE L. ORTH, SINGLE	MURFIN DRILLING COMPANY, INC.	02/27/2007	KS	Ellis	666	795	TOWNSHIP 14 SOUTH-RANGE 19 WEST SECTION 4: W/2SW/4
3319006I	PAUL A. ORTH, SINGLE	MURFIN DRILLING COMPANY, INC.	02/27/2007	KS	Ellis	667	439	TOWNSHIP 14 SOUTH-RANGE 19 WEST SECTION 4: W/2SW/4
3319006J	MARK L. & DENISE ORTH H/W	MURFIN DRILLING COMPANY, INC.	02/27/2007	KS	Ellis	666	789	TOWNSHIP 14 SOUTH-RANGE 19 WEST SECTION 4: W/2SW/4
3319006K	JEANNINE M. MALIN & TOM MALIN W/H	MURFIN DRILLING COMPANY, INC.	02/27/2007	KS	Ellis	666	771	TOWNSHIP 14 SOUTH-RANGE 19 WEST SECTION 4: W/2SW/4
3319006L	GLENN F. ORTH, SINGLE	MURFIN DRILLING COMPANY, INC.	02/27/2007	KS	Ellis	666	792	TOWNSHIP 14 SOUTH-RANGE 19 WEST SECTION 4: W/2SW/4
3319006M	MARY B. BURKS, SINGLE	MURFIN DRILLING COMPANY, INC.	02/27/2007	KS	Ellis	668	658	TOWNSHIP 14 SOUTH-RANGE 19 WEST SECTION 4: W/2SW/4
3319006N	JOAN M. HANDLANG & ROY HANDLANG W/H	MURFIN DRILLING COMPANY, INC.	02/27/2007	KS	Ellis	666	798	TOWNSHIP 14 SOUTH-RANGE 19 WEST SECTION 4: W/2SW/4
3319006O	JUDITH BERRY & JASON BERRY W/H	MURFIN DRILLING COMPANY, INC.	02/27/2007	KS	Ellis	670	564	TOWNSHIP 14 SOUTH-RANGE 19 WEST SECTION 4: W/2SW/4
3319006P	JOSEPH H. ORTH, SINGLE	MURFIN DRILLING COMPANY, INC.	02/27/2007	KS	Ellis	668	667	TOWNSHIP 14 SOUTH-RANGE 19 WEST SECTION 4: W/2SW/4
3319006Q	MAUREEN MCDANIEL & ROBERT MCDANIEL W/H	MURFIN DRILLING COMPANY, INC.	02/27/2007	KS	Ellis	668	661	TOWNSHIP 14 SOUTH-RANGE 19 WEST SECTION 4: W/2SW/4
3319006R	MARGARET COSNIER & JOHN COSNIER W/H	MURFIN DRILLING COMPANY, INC.	02/27/2007	KS	Ellis	668	664	TOWNSHIP 14 SOUTH-RANGE 19 WEST SECTION 4: W/2SW/4

ASSIGNMENT OF OVERRIDING ROYALTY


For and in consideration of the sum of One Dollar and other valuable consideration, the receipt and sufficiency of which is hereby acknowledged, the undersigned, Lois E. Daniels, hereinafter "Assignor," does hereby transfer, sell, assign and convey unto Lois E. Daniels, Trustee of the Lois E. Daniels Revocable Trust dated September 8, 2016, 644 N. Crest Ridge Court, Wichita, Kansas, 67230, hereinafter "Assignee," all of Assignor's Overriding Royalty of all oil, gas, casinghead gas, condensate, and other hydrocarbons produced, saved and marketed from the lands described in and by virtue of the oil and gas leases and any ratifications or extension set forth in the attached "Exhibit A."

The interest in said lease assigned herein shall be subject to all terms and conditions of the leases described herein.

Said assigned overriding royalty interest is free and clear of any and all expenses of any nature whatsoever, except State and Federal taxes, during the term of the present valid subsisting oil and gas leases and extensions thereof.

This Assignment is made, executed and delivered without warranty of any kind and no warranty shall be implied.

IN WITNESS WHEREOF, this instrument is executed this 12th day of January, 2022.





LOIS E. DANIELS, Assignor

STATE OF KANSAS)
) ss:
COUNTY OF SEDGWICK)

Before me, the undersigned, a Notary Public, within and for said county and state, on this January 12, 2022, personally appeared Lois E. Daniels, Assignor, to me personally known to be the identical person who executed the within and foregoing instrument and acknowledged that she executed the same as her free and voluntary act and deed for the uses and purposes therein set forth.

IN WITNESS WHEREOF, I have hereunto set my hand and official seal the day and year last above written.





Notary Public
My appointment expires: 11/24/2025

EXHIBIT 'A'

Code	Lessor	Lessee	Lease Date	State	County	Book	Page	Lease legal description
3319005A	CLAIR ORTH & MARIAN ORTH W/H	MURFIN DRILLING COMPANY, INC.	02/27/2007	KS	Ellis	674	428	TOWNSHIP 14 SOUTH-RANGE 19 WEST SECTION 4: E/2SW/4
3319005B	MARY A. ENGEL & DUANE ENGEL W/H	MURFIN DRILLING COMPANY, INC.	02/27/2007	KS	Ellis	666	774	TOWNSHIP 14 SOUTH-RANGE 19 WEST SECTION 4: E/2SW/4
3319005C	CATHERINE WAHLMEIER & ROBERT WAHLMEIER W/H	MURFIN DRILLING COMPANY, INC.	02/27/2007	KS	Ellis	666	768	TOWNSHIP 14 SOUTH-RANGE 19 WEST SECTION 4: E/2SW/4
3319005D	LEONILDA ORTH HALL & BOB HALL W/H	MURFIN DRILLING COMPANY, INC.	02/27/2007	KS	Ellis	666	783	TOWNSHIP 14 SOUTH-RANGE 19 WEST SECTION 4: E/2SW/4
3319005E	JEANETTE ORTH, SINGLE	MURFIN DRILLING COMPANY, INC.	02/27/2007	KS	Ellis	666	786	TOWNSHIP 14 SOUTH-RANGE 19 WEST SECTION 4: E/2SW/4
3319005F	PATRICIA HERBIG, SINGLE	MURFIN DRILLING COMPANY, INC.	02/27/2007	KS	Ellis	666	777	TOWNSHIP 14 SOUTH-RANGE 19 WEST SECTION 4: E/2SW/4
3319005G	DARLENE M. GANSEL & RICHARD GANSEL W/H	MURFIN DRILLING COMPANY, INC.	02/27/2007	KS	Ellis	666	780	TOWNSHIP 14 SOUTH-RANGE 19 WEST SECTION 4: E/2SW/4
3319005H	CONNIE L. ORTH, SINGLE	MURFIN DRILLING COMPANY, INC.	02/27/2007	KS	Ellis	666	785	TOWNSHIP 14 SOUTH-RANGE 19 WEST SECTION 4: E/2SW/4
3319005I	PAUL A. ORTH, SINGLE	MURFIN DRILLING COMPANY, INC.	02/27/2007	KS	Ellis	667	439	TOWNSHIP 14 SOUTH-RANGE 19 WEST SECTION 4: E/2SW/4
3319005J	MARK L. & DENISE ORTH HW	MURFIN DRILLING COMPANY, INC.	02/27/2007	KS	Ellis	666	789	TOWNSHIP 14 SOUTH-RANGE 19 WEST SECTION 4: E/2SW/4
3319005K	JEANNINE M. MALIN & TOM MALIN W/H	MURFIN DRILLING COMPANY, INC.	02/27/2007	KS	Ellis	666	771	TOWNSHIP 14 SOUTH-RANGE 19 WEST SECTION 4: E/2SW/4
3319005L	GLENN F. ORTH, SINGLE	MURFIN DRILLING COMPANY, INC.	02/27/2007	KS	Ellis	666	792	TOWNSHIP 14 SOUTH-RANGE 19 WEST SECTION 4: E/2SW/4
3319005M	MARY B. BURKS, SINGLE	MURFIN DRILLING COMPANY, INC.	02/27/2007	KS	Ellis	668	658	TOWNSHIP 14 SOUTH-RANGE 19 WEST SECTION 4: E/2SW/4
3319005N	JOAN M. HANDLANG & ROY HANDLANG W/H	MURFIN DRILLING COMPANY, INC.	02/27/2007	KS	Ellis	666	798	TOWNSHIP 14 SOUTH-RANGE 19 WEST SECTION 4: E/2SW/4
3319005O	JUDITH BERRY & JASON BERRY W/H	MURFIN DRILLING COMPANY, INC.	02/27/2007	KS	Ellis	570	564	TOWNSHIP 14 SOUTH-RANGE 19 WEST SECTION 4: E/2SW/4
3319005P	JOSEPH H. ORTH, SINGLE	MURFIN DRILLING COMPANY, INC.	02/27/2007	KS	Ellis	668	667	TOWNSHIP 14 SOUTH-RANGE 19 WEST SECTION 4: E/2SW/4
3319005Q	MAUREEN MCDANIEL & ROBERT MCDANIEL W/H	MURFIN DRILLING COMPANY, INC.	02/27/2007	KS	Ellis	668	661	TOWNSHIP 14 SOUTH-RANGE 19 WEST SECTION 4: E/2SW/4
3319005R	MARGARET COSNER & JOHN COSNER W/H	MURFIN DRILLING COMPANY, INC.	02/27/2007	KS	Ellis	668	664	TOWNSHIP 14 SOUTH-RANGE 19 WEST SECTION 4: E/2SW/4

EXHIBIT 'A'

Code	Lessor	Lessee	Lease Date	State	County	Book	Page	Lease legal description
3319006A	CLAIR ORTH & MARIAN ORTH W/H	MURFIN DRILLING COMPANY, INC.	02/27/2007	KS	Ellis	674 -	428	TOWNSHIP 14 SOUTH-RANGE 19 WEST
3319006B	MARY A. ENGEL & DUANE ENGEL W/H	MURFIN DRILLING COMPANY, INC.	02/27/2007	KS	Ellis	666	774	SECTION 4: W/2SW/4 TOWNSHIP 14 SOUTH-RANGE 19 WEST
3319006C	CATHERINE WAHLMEIER & ROBERT WAHLMEIER W/H	MURFIN DRILLING COMPANY, INC.	02/27/2007	KS	Ellis	666	768	SECTION 4: W/2SW/4 TOWNSHIP 14 SOUTH-RANGE 19 WEST
3319006D	LEONILDA ORTH HALL & BOB HALL W/H	MURFIN DRILLING COMPANY, INC.	02/27/2007	KS	Ellis	666	783	SECTION 4: W/2SW/4 TOWNSHIP 14 SOUTH-RANGE 19 WEST
3319006E	JEANETTE ORTH, SINGLE	MURFIN DRILLING COMPANY, INC.	02/27/2007	KS	Ellis	666	786	SECTION 4: W/2SW/4 TOWNSHIP 14 SOUTH-RANGE 19 WEST
3319006F	PATRICIA HERBIG, SINGLE	MURFIN DRILLING COMPANY, INC.	02/27/2007	KS	Ellis	666	777	SECTION 4: W/2SW/4 TOWNSHIP 14 SOUTH-RANGE 19 WEST
3319006G	DARLENE M. GANSEL & RICHARD GANSEL W/H	MURFIN DRILLING COMPANY, INC.	02/27/2007	KS	Ellis	666	780	SECTION 4: W/2SW/4 TOWNSHIP 14 SOUTH-RANGE 19 WEST
3319006H	CONNIE L. ORTH, SINGLE	MURFIN DRILLING COMPANY, INC.	02/27/2007	KS	Ellis	666	795	SECTION 4: W/2SW/4 TOWNSHIP 14 SOUTH-RANGE 19 WEST
3319006I	PAUL A. ORTH, SINGLE	MURFIN DRILLING COMPANY, INC.	02/27/2007	KS	Ellis	667	439	SECTION 4: W/2SW/4 TOWNSHIP 14 SOUTH-RANGE 19 WEST
3319006J	MARK L. & DENISE ORTH HW	MURFIN DRILLING COMPANY, INC.	02/27/2007	KS	Ellis	666	789	SECTION 4: W/2SW/4 TOWNSHIP 14 SOUTH-RANGE 19 WEST
3319006K	JEANNINE M. MALIN & TOM MALIN W/H	MURFIN DRILLING COMPANY, INC.	02/27/2007	KS	Ellis	666	771	SECTION 4: W/2SW/4 TOWNSHIP 14 SOUTH-RANGE 19 WEST
3319006L	GLEN F. ORTH, SINGLE	MURFIN DRILLING COMPANY, INC.	02/27/2007	KS	Ellis	666	792	SECTION 4: W/2SW/4 TOWNSHIP 14 SOUTH-RANGE 19 WEST
3319006M	MARY B. BURKS, SINGLE	MURFIN DRILLING COMPANY, INC.	02/27/2007	KS	Ellis	668	668	SECTION 4: W/2SW/4 TOWNSHIP 14 SOUTH-RANGE 19 WEST
3319006N	JOAN M. HANDLANG & ROY HANDLANG W/H	MURFIN DRILLING COMPANY, INC.	02/27/2007	KS	Ellis	666	798	SECTION 4: W/2SW/4 TOWNSHIP 14 SOUTH-RANGE 19 WEST
3319006O	JUDITH BERRY & JASON BERRY W/H	MURFIN DRILLING COMPANY, INC.	02/27/2007	KS	Ellis	670	584	SECTION 4: W/2SW/4 TOWNSHIP 14 SOUTH-RANGE 19 WEST
3319006P	JOSEPH H. ORTH, SINGLE	MURFIN DRILLING COMPANY, INC.	02/27/2007	KS	Ellis	668	667	SECTION 4: W/2SW/4 TOWNSHIP 14 SOUTH-RANGE 19 WEST
3319006Q	MAUREEN MCDANIEL & ROBERT MCDANIEL W/H	MURFIN DRILLING COMPANY, INC.	02/27/2007	KS	Ellis	668	661	SECTION 4: W/2SW/4 TOWNSHIP 14 SOUTH-RANGE 19 WEST
3319006R	MARGARET COSNER & JOHN COSNER W/H	MURFIN DRILLING COMPANY, INC.	02/27/2007	KS	Ellis	668	664	SECTION 4: W/2SW/4 TOWNSHIP 14 SOUTH-RANGE 19 WEST

ASSIGNMENT OF OVERRIDING ROYALTY INTEREST

KNOW ALL MEN BY THESE PRESENTS:

That the undersigned, Murfin Drilling Company, Inc., 250 N. Water, Suite 300, Wichita, Kansas 67202 (hereinafter called "Assignor"), for and in consideration of the sum of Ten Dollars (\$10.00) cash in hand paid, and for other good and valuable consideration, the receipt whereof is hereby acknowledged, does, subject to the terms and conditions herein contained, hereby grant, sell, assign, convey, transfer and set over unto the party named below (the "Assignee"), the undivided overriding royalty interest set opposite Assignee's name as follows:

ASSIGNEE	OVERRIDE ASSIGNED
KEY POOL, MURFIN, INC., TRUSTEE	0.01153750
DAVID DOYEL AND TAMMY DOYEL, JTWROS	0.01015300
C. SCOTT ROBINSON AND ANN L. ROBINSON, JTWROS	0.01597050 -
JAMES R. DANIELS AND LOIS E. DANIELS, JTWROS	0.00369200
TAMARA A. RODAK	0.00553800
KEN DEAN	0.01181700 -
MICHAEL A. PISCOTTE AND VICTORIA J. PISCOTTE, JTWROS	0.00369200

in and to the following described oil and gas lease(s) listed on Exhibit 'A', attached hereto and made a part hereof for all purposes, covering lands situated in Ellis County, Kansas.

The interest in said lease assigned herein shall be subject to all terms and conditions of the leases herein described.

Said assigned overriding royalty interest is free and clear of any and all expenses of any nature whatsoever, except State and Federal taxes, during the term of the present valid subsisting oil and gas leases and extensions thereof.

This Assignment is made, executed and delivered without warranty of any kind and no warranty shall be implied

EXECUTED and EFFECTIVE this 1st day of January, 2010.

MURFIN DRILLING COMPANY, INC.

STATE OF KANSAS }
ELLIS COUNTY }
This instrument was filed for record
10:15 o'clock A.M. recorded in
MAR 15 2010
738 of Record page 489
Roberta L. Clark
Fees: 1.00 Register of Deeds
16.



David L. Murfin, President


ACKNOWLEDGMENT
STATE OF KANSAS)
COUNTY OF SEDGWICK)

Before me, the undersigned, a Notary Public, within and for said County and State, on this 1st day of January, 2010, personally appeared David L. Murfin, President of Murfin Drilling Company, Inc., to me personally known to be the identical person who executed the foregoing instrument as a free and voluntary act for the uses and purposes therein set forth.

IN WITNESS WHEREOF, I have hereunto set my hand and official seal the day and year last above written.

My commission expires:

Lise J. Clark
Notary Public - Lise J. Clark



BOOK 738 PAGE 489

Orth Unit #1-4
Ellis County, KS

ENV.
Murfin Delg.

EXHIBIT 'A'

Code	Lessor	Lessee	Lease Date	State	County	Book	Page	Lease legal description
3319005A	CLAIR ORTH & MARIAN ORTH W/H	MURFIN DRILLING COMPANY, INC.	02/27/2007	KS	Ellis	674	428	TOWNSHIP 14 SOUTH-RANGE 19 WEST SECTION 4: E/2SW/4
3319005B	MARY A. ENGEL & DUANE ENGEL W/H	MURFIN DRILLING COMPANY, INC.	02/27/2007	KS	Ellis	666	774	TOWNSHIP 14 SOUTH-RANGE 19 WEST SECTION 4: E/2SW/4
3319005C	CATHERINE WAHLMEIER & ROBERT WAHLMEIER W/H	MURFIN DRILLING COMPANY, INC.	02/27/2007	KS	Ellis	666	768	TOWNSHIP 14 SOUTH-RANGE 19 WEST SECTION 4: E/2SW/4
3319005D	LEONILDA ORTH HALL & BOB HALL W/H	MURFIN DRILLING COMPANY, INC.	02/27/2007	KS	Ellis	666	783	TOWNSHIP 14 SOUTH-RANGE 19 WEST SECTION 4: E/2SW/4
3319005E	JEANETTE ORTH, SINGLE	MURFIN DRILLING COMPANY, INC.	02/27/2007	KS	Ellis	666	786	TOWNSHIP 14 SOUTH-RANGE 19 WEST SECTION 4: E/2SW/4
3319005F	PATRICIA HERBIG, SINGLE	MURFIN DRILLING COMPANY, INC.	02/27/2007	KS	Ellis	666	777	TOWNSHIP 14 SOUTH-RANGE 19 WEST SECTION 4: E/2SW/4
3319005G	DARLENE M. GANSEL & RICHARD GANSEL W/H	MURFIN DRILLING COMPANY, INC.	02/27/2007	KS	Ellis	666	780	TOWNSHIP 14 SOUTH-RANGE 19 WEST SECTION 4: E/2SW/4
3319005H	CONNIE L. ORTH, SINGLE	MURFIN DRILLING COMPANY, INC.	02/27/2007	KS	Ellis	666	795	TOWNSHIP 14 SOUTH-RANGE 19 WEST SECTION 4: E/2SW/4
3319005I	PAUL A. ORTH, SINGLE	MURFIN DRILLING COMPANY, INC.	02/27/2007	KS	Ellis	667	439	TOWNSHIP 14 SOUTH-RANGE 19 WEST SECTION 4: E/2SW/4
3319005J	MARK L. & DENISE ORTH HW	MURFIN DRILLING COMPANY, INC.	02/27/2007	KS	Ellis	666	789	TOWNSHIP 14 SOUTH-RANGE 19 WEST SECTION 4: E/2SW/4
3319005K	JEANNINE M. MALIN & TOM MALIN W/H	MURFIN DRILLING COMPANY, INC.	02/27/2007	KS	Ellis	666	771	TOWNSHIP 14 SOUTH-RANGE 19 WEST SECTION 4: E/2SW/4
3319005L	GLENN F. ORTH, SINGLE	MURFIN DRILLING COMPANY, INC.	02/27/2007	KS	Ellis	666	792	TOWNSHIP 14 SOUTH-RANGE 19 WEST SECTION 4: E/2SW/4
3319005M	MARY B. BURKS, SINGLE	MURFIN DRILLING COMPANY, INC.	02/27/2007	KS	Ellis	668	658	TOWNSHIP 14 SOUTH-RANGE 19 WEST SECTION 4: E/2SW/4
3319005N	JOAN M. HANDLANG & ROY HANDLANG W/H	MURFIN DRILLING COMPANY, INC.	02/27/2007	KS	Ellis	666	798	TOWNSHIP 14 SOUTH-RANGE 19 WEST SECTION 4: E/2SW/4
3319005O	JUDITH BERRY & JASON BERRY W/H	MURFIN DRILLING COMPANY, INC.	02/27/2007	KS	Ellis	670	564	TOWNSHIP 14 SOUTH-RANGE 19 WEST SECTION 4: E/2SW/4
3319005P	JOSEPH H. ORTH, SINGLE	MURFIN DRILLING COMPANY, INC.	02/27/2007	KS	Ellis	668	667	TOWNSHIP 14 SOUTH-RANGE 19 WEST SECTION 4: E/2SW/4
3319005Q	MAUREEN MCDANIEL & ROBERT MCDANIEL W/H	MURFIN DRILLING COMPANY, INC.	02/27/2007	KS	Ellis	668	661	TOWNSHIP 14 SOUTH-RANGE 19 WEST SECTION 4: E/2SW/4
3319005R	MARGARET COSNER & JOHN COSNER W/H	MURFIN DRILLING COMPANY, INC.	02/27/2007	KS	Ellis	668	664	TOWNSHIP 14 SOUTH-RANGE 19 WEST SECTION 4: E/2SW/4

EXHIBIT 'A'

Code	Lessor	Lessee	Lease Date	State	County	Book	Page	Lease legal description
3319006A	CLAIR ORTH & MARIAN ORTH W/H	MURFIN DRILLING COMPANY, INC.	02/27/2007	KS	Ellis	674	428	TOWNSHIP 14 SOUTH-RANGE 19 WEST SECTION 4: W/2SW/4
3319006B	MARY A. ENGEL & DUANE ENGEL W/H	MURFIN DRILLING COMPANY, INC.	02/27/2007	KS	Ellis	666	774	TOWNSHIP 14 SOUTH-RANGE 19 WEST SECTION 4: W/2SW/4
3319006C	CATHERINE WAHLMEIER & ROBERT WAHLMEIER W/H	MURFIN DRILLING COMPANY, INC.	02/27/2007	KS	Ellis	666	768	TOWNSHIP 14 SOUTH-RANGE 19 WEST SECTION 4: W/2SW/4
3319006D	LEONILDA ORTH HALL & BOB HALL W/H	MURFIN DRILLING COMPANY, INC.	02/27/2007	KS	Ellis	666	783	TOWNSHIP 14 SOUTH-RANGE 19 WEST SECTION 4: W/2SW/4
3319006E	JEANNETTE ORTH, SINGLE	MURFIN DRILLING COMPANY, INC.	02/27/2007	KS	Ellis	666	786	TOWNSHIP 14 SOUTH-RANGE 19 WEST SECTION 4: W/2SW/4
3319006F	PATRICIA HERBIG, SINGLE	MURFIN DRILLING COMPANY, INC.	02/27/2007	KS	Ellis	666	777	TOWNSHIP 14 SOUTH-RANGE 19 WEST SECTION 4: W/2SW/4
3319006G	DARLENE M. GANSEL & RICHARD GANSEL W/H	MURFIN DRILLING COMPANY, INC.	02/27/2007	KS	Ellis	666	780	TOWNSHIP 14 SOUTH-RANGE 19 WEST SECTION 4: W/2SW/4
3319006H	CONNIE L. ORTH, SINGLE	MURFIN DRILLING COMPANY, INC.	02/27/2007	KS	Ellis	666	795	TOWNSHIP 14 SOUTH-RANGE 19 WEST SECTION 4: W/2SW/4
3319006I	PAUL A. ORTH, SINGLE	MURFIN DRILLING COMPANY, INC.	02/27/2007	KS	Ellis	667	439	TOWNSHIP 14 SOUTH-RANGE 19 WEST SECTION 4: W/2SW/4
3319006J	MARK L. & DENISE ORTH H/W	MURFIN DRILLING COMPANY, INC.	02/27/2007	KS	Ellis	666	789	TOWNSHIP 14 SOUTH-RANGE 19 WEST SECTION 4: W/2SW/4
3319006K	JEANNINE M. MALIN & TOM MALIN W/H	MURFIN DRILLING COMPANY, INC.	02/27/2007	KS	Ellis	666	771	TOWNSHIP 14 SOUTH-RANGE 19 WEST SECTION 4: W/2SW/4
3319006L	GLENN F. ORTH, SINGLE	MURFIN DRILLING COMPANY, INC.	02/27/2007	KS	Ellis	666	792	TOWNSHIP 14 SOUTH-RANGE 19 WEST SECTION 4: W/2SW/4
3319006M	MARY B. BURKS, SINGLE	MURFIN DRILLING COMPANY, INC.	02/27/2007	KS	Ellis	668	658	TOWNSHIP 14 SOUTH-RANGE 19 WEST SECTION 4: W/2SW/4
3319006N	JOAN M. HANDLANG & ROY HANDLANG W/H	MURFIN DRILLING COMPANY, INC.	02/27/2007	KS	Ellis	666	798	TOWNSHIP 14 SOUTH-RANGE 19 WEST SECTION 4: W/2SW/4
3319006O	JUDITH BERRY & JASON BERRY W/H	MURFIN DRILLING COMPANY, INC.	02/27/2007	KS	Ellis	670	564	TOWNSHIP 14 SOUTH-RANGE 19 WEST SECTION 4: W/2SW/4
3319006P	JOSEPH H. ORTH, SINGLE	MURFIN DRILLING COMPANY, INC.	02/27/2007	KS	Ellis	668	667	TOWNSHIP 14 SOUTH-RANGE 19 WEST SECTION 4: W/2SW/4
3319006Q	MAUREEN MCDANIEL & ROBERT MCDANIEL W/H	MURFIN DRILLING COMPANY, INC.	02/27/2007	KS	Ellis	668	661	TOWNSHIP 14 SOUTH-RANGE 19 WEST SECTION 4: W/2SW/4
3319006R	MARGARET COSNER & JOHN COSNER W/H	MURFIN DRILLING COMPANY, INC.	02/27/2007	KS	Ellis	668	664	TOWNSHIP 14 SOUTH-RANGE 19 WEST SECTION 4: W/2SW/4



STATE OF KANSAS, ELLIS COUNTY, KS

Rebecca Herzog, Register of Deeds

Book: 1003 Page: 564-566

Receipt #: 253012

Pages Recorded: 3

Recording Fee: \$55.00

Rebecca Herzog

Date Recorded: 12/29/21 5:02:35 PM

[ELECTRONICALLY FILED]

AFFIDAVIT OF SURVIVING JOINT TENANT

STATE OF KANSAS)
)
COUNTY OF SEDGWICK)

Now on this 28th day of December, 2021, I, **LOIS E. DANIELS**, of lawful age, being duly sworn, state as follows:

On February 1, 2011, an interest was conveyed by assignment to **JAMES R. DANIELS** and **LOIS E. DANIELS** as joint tenants with rights of survivorship and not as tenants in common in the following described oil and gas leases, covering lands situated in Ellis County, Kansas, to-wit:

No. 3601-011

Lessor: Frieda Hagen a/k/a Freida M. Hagen, a single woman

Lessee: Murfin Drilling Company, Inc.

Dated: March 20, 2008

Description: Township 12 South, Range 20 West

Section 12; SW/4

Ellis County, Kansas

Recorded: Book 692 at Page 205

Override Assigned: 0.00927875

There is attached hereto a certified copy of the Death Certificate of James R. Daniels deceased, issued by the Department of Health for the State of Kansas showing that the deceased Joint Tenant died on the 23rd day of November, 2021.

Affiant further states that she is the surviving joint tenant in the described oil and gas leases, and that the decedent named in the certificate of death is one and the same person as the joint tenant named in the deed recorded as above set forth.


Affiant further states that on the date of deceased joint tenant's death the two were married to each other and that affiant is the surviving spouse.

And further affiant saith not.

Lois E. Daniels
LOIS E. DANIELS, Affiant

Subscribed and sworn to before me this 28th day of December, 2021.

Taylor Entz
Notary Public
My Commission Expires: 11/24/2025



AFFIDAVIT OF SURVIVING JOINT TENANT

STATE OF KANSAS)
)
COUNTY OF SEDGWICK)

Now on this 28th day of December, 2021, I, **LOIS E. DANIELS**, of lawful age, being duly sworn, state as follows:

On February 1, 2011, an interest was conveyed by assignment to **JAMES R. DANIELS** and **LOIS E. DANIELS** as joint tenants with rights of survivorship and not as tenants in common in the following described oil and gas leases, covering lands situated in Ellis County, Kansas, to-wit:

No. 3601-011

Lessor: Frieda Hagen a/k/a Freida M. Hagen, a single woman

Lessee: Murfin Drilling Company, Inc.

Dated: March 20, 2008

Description: Township 12 South, Range 20 West
Section 12: SW/4
Ellis County, Kansas

Recorded: Book 692 at Page 205

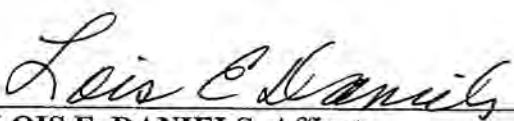
Override Assigned: 0.00927875

There is attached hereto a certified copy of the Death Certificate of James R. Daniels deceased, issued by the Department of Health for the State of Kansas showing that the deceased Joint Tenant died on the 23rd day of November, 2021.

Affiant further states that she is the surviving joint tenant in the described oil and gas leases, and that the decedent named in the certificate of death is one and the same person as the joint tenant named in the deed recorded as above set forth.


Affiant further states that on the date of deceased joint tenant's death the two were married to each other and that affiant is the surviving spouse.

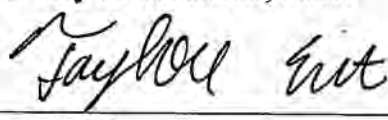
And further affiant saith not.



LOIS E. DANIELS, Affiant

Subscribed and sworn to before me this 28th day of December, 2021.





Notary Public
My Commission Expires: 11/24/2025



STATE OF KANSAS, ELLIS COUNTY, SS

Rebecca Herzog, Register of Deeds

Book: 1003 Page: 567

Receipt #: 253011

Pages Recorded: 1

Recording Fee: \$21.00

Rebecca Herzog

Date Recorded: 12/29/21 5:02:42 PM

[ELECTRONICALLY FILED]

ASSIGNMENT OF OVERRIDING ROYALTY

For and in consideration of the sum of One Dollar and other valuable consideration, the receipt and sufficiency of which is hereby acknowledged, the undersigned, Lois E. Daniels, hereinafter "Assignor," does hereby transfer, sell, assign and convey unto Lois E. Daniels, Trustee of the Lois E. Daniels Revocable Trust dated September 8, 2016, 644 N. Crest Ridge Court, Wichita, Kansas, 67230, hereinafter "Assignee," all of Assignor's Overriding Royalty of all oil, gas, casinghead gas, condensate, and other hydrocarbons produced, saved and marketed from the lands described in and by virtue of the oil and gas leases and any ratifications or extension set forth in:

Lessor: Frieda Hagen a/k/a Freida M. Hagen, a single woman
 Lessee: Murfin Drilling Company, Inc.
 Dated: March 20, 2008
 Description: Township 12 South, Range 20 West
 Section 12: SW/4
 Ellis County, Kansas
 Recorded: Book 692 at Page 205

The interest in said lease assigned herein shall be subject to all terms and conditions of the leases described herein.

Said assigned overriding royalty interest is free and clear of any and all expenses of any nature whatsoever, except State and Federal taxes, during the term of the present valid subsisting oil and gas leases and extensions thereof.

This Assignment is made, executed and delivered without warranty of any kind and no warranty shall be implied.


IN WITNESS WHEREOF, this instrument is executed this 28th day of December, 2021.

Lois E. Daniels
 LOIS E. DANIELS, Assignor

STATE OF KANSAS)
) ss:
 COUNTY OF SEDGWICK)

Before me, the undersigned, a Notary Public, within and for said county and state, on this December 28, 2021, personally appeared Lois E. Daniels, Assignor, to me personally known to be the identical person who executed the within and foregoing instrument and acknowledged that she executed the same as her free and voluntary act and deed for the uses and purposes therein set forth.

IN WITNESS WHEREOF, I have hereunto set my hand and official seal the day and year last above written.



Taylore Entz
 Notary Public
 My appointment expires: 11/24/2025

ASSIGNMENT OF OVERRIDING ROYALTY

For and in consideration of the sum of One Dollar and other valuable consideration, the receipt and sufficiency of which is hereby acknowledged, the undersigned, Lois E. Daniels, hereinafter "Assignor," does hereby transfer, sell, assign and convey unto Lois E. Daniels, Trustee of the Lois E. Daniels Revocable Trust dated September 8, 2016, 644 N. Crest Ridge Court, Wichita, Kansas, 67230, hereinafter "Assignee," all of Assignor's Overriding Royalty of all oil, gas, casinghead gas, condensate, and other hydrocarbons produced, saved and marketed from the lands described in and by virtue of the oil and gas leases and any ratifications or extension set forth in:

Lessor: Frieda Hagen a/k/a Freida M. Hagen, a single woman
Lessee: Murfin Drilling Company, Inc.
Dated: March 20, 2008
Description: Township 12 South, Range 20 West
Section 12: SW/4
Ellis County, Kansas
Recorded: Book 692 at Page 205

The interest in said lease assigned herein shall be subject to all terms and conditions of the leases described herein.

Said assigned overriding royalty interest is free and clear of any and all expenses of any nature whatsoever, except State and Federal taxes, during the term of the present valid subsisting oil and gas leases and extensions thereof.

This Assignment is made, executed and delivered without warranty of any kind and no warranty shall be implied.

IN WITNESS WHEREOF, this instrument is executed this 28th day of December, 2021.




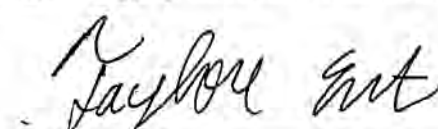
LOIS E. DANIELS, Assignor

STATE OF KANSAS)
) ss:
COUNTY OF SEDGWICK)

Before me, the undersigned, a Notary Public, within and for said county and state, on this December 28, 2021, personally appeared Lois E. Daniels, Assignor, to me personally known to be the identical person who executed the within and foregoing instrument and acknowledged that she executed the same as her free and voluntary act and deed for the uses and purposes therein set forth.

IN WITNESS WHEREOF, I have hereunto set my hand and official seal the day and year last above written.





Notary Public
My appointment expires: 11/24/2025



STATE OF KANSAS
ELLIS COUNTY
FEB 28 2011
This instrument was filed for record
11:00 at the office of the Register
11:00 at the office of the Register
11:00 at the office of the Register

ASSIGNMENT OF OVERRIDING ROYALTY INTEREST

KNOW ALL MEN BY THESE PRESENTS:

That the undersigned, **Murfin Drilling Company, Inc., 250 N. Water, Suite 300, Wichita, Kansas 67202** (hereinafter called "Assignor"), for and in consideration of the sum of Ten Dollars (\$10.00) cash in hand paid, and for other good and valuable consideration, the receipt whereof is hereby acknowledged, does, subject to the terms and conditions herein contained, hereby grant, sell, assign, convey, transfer and set over unto the party named below (the "Assignee"), the undivided overriding royalty interest set opposite Assignee's name as follows:

12/27/10
Direct
in Direct
Numerical
checked

ASSIGNEE

KEY POOL, MURFIN, INC., TRUSTEE
DAVID DOYEL AND TAMMY DOYEL, JTWROS
C. SCOTT ROBINSON AND ANN L. ROBINSON, JTWROS
JAMES R. DANIELS TRUST, JAMES R. DANIELS, TRUSTEE
JAMES R. DANIELS AND LOIS E. DANIELS, JTWROS
LEON W. RODAK
KEN DEAN
MICHAEL A. PISCOTTE AND VICTORIA J. PISCOTTE, JTWROS

OVERRIDE ASSIGNED

0.00969150
0.01015300
0.00784550
0.00927875
0.00927875
0.00692250
0.00461500
0.00461500

in and to the following described oil and gas lease(s) listed on Exhibit 'A', attached hereto and made a part hereof for all purposes, covering lands situated in Ellis County, Kansas.

The interest in said lease assigned herein shall be subject to all terms and conditions of the leases herein described.

Said assigned overriding royalty interest is free and clear of any and all expenses of any nature whatsoever, except State and Federal taxes, during the term of the present valid subsisting oil and gas leases and extensions thereof.

This Assignment is made, executed and delivered without warranty of any kind and no warranty shall be implied

EXECUTED and EFFECTIVE this 1st day of February, 2011.

MURFIN DRILLING COMPANY, INC.


David L. Murfin, President


ACKNOWLEDGMENT


STATE OF KANSAS)
)ss
COUNTY OF SEDGWICK)

Before me, the undersigned, a Notary Public, within and for said County and State, on this 1st day of February, 2011 personally appeared **David L. Murfin, President of Murfin Drilling Company, Inc.**, to me personally known to be the identical person who executed the foregoing instrument as a free and voluntary act for the uses and purposes therein set forth.

IN WITNESS WHEREOF, I have hereunto set my hand and official seal the day and year last above written.

My commission expires:




Notary Public -
Lise J. Clark

BOOK 765 PAGE 648

ENV.
Murfin Drilling

Hagen #1-12
Ellis County, KS

EXHIBIT 'A'

No. 3601-011

Lessor: Frieda Hagen a/k/a Freida M. Hagen, a single woman

Lessee: Murfin Drilling Company, Inc.

Dated: March 20, 2008

Description: Township 12 South, Range 20 West

Section 12: SW/4

Ellis County, Kansas

Recorded: Book 692 at Page 205



STATE OF KANSAS, ELLIS COUNTY, SS

Rebecca Herzog, Register of Deeds

Book: 1003 Page: 560-562

Receipt #: 253012

Pages Recorded: 3

Recording Fee: \$55.00

Rebecca Herzog

Date Recorded: 12/29/21 5:02:25 PM

[ELECTRONICALLY FILED]

AFFIDAVIT OF SURVIVING JOINT TENANT

STATE OF KANSAS)
COUNTY OF SEDGWICK)

Now on this 28th day of December, 2021, I, **LOIS E. DANIELS**, of lawful age, being duly sworn, state as follows:

On the 24th day of January, 2007, an interest was conveyed by assignment to **JAMES R. DANIELS** and **LOIS E. DANIELS** as joint tenants with rights of survivorship and not as tenants in common in the following described oil and gas leases, covering lands situated in Ellis County, Kansas, to-wit:

No. 3200-036

Lessor: John L. Brungardt and Eileen K. Brungardt, his wife

Lessee: J. Fred Hambright, Inc.

Dated: June 2, 2006

Description: Township 14 South - Range 16 West

Section 30: NE/4, E/2 SE/4

Ellis County, Kansas

Recorded: Book 649, Page 764

Override Assigned: 0.00418000

There is attached hereto a certified copy of the Death Certificate of James R. Daniels deceased, issued by the Department of Health for the State of Kansas showing that the deceased Joint Tenant died on the 23rd day of November, 2021.

Affiant further states that she is the surviving joint tenant in the described oil and gas leases, and that the decedent named in the certificate of death is one and the same person as the joint tenant named in the deed recorded as above set forth.


Affiant further states that on the date of deceased joint tenant's death the two were married to each other and that affiant is the surviving spouse.

And further affiant saith not.

Lois E. Daniels
LOIS E. DANIELS, Affiant

Subscribed and sworn to before me this 28th day of December, 2021.

Taylor Entz
Notary Public
My Commission Expires: 11/24/2025



AFFIDAVIT OF SURVIVING JOINT TENANT

STATE OF KANSAS)
)
COUNTY OF SEDGWICK)

Now on this 28th day of December, 2021, I, **LOIS E. DANIELS**, of lawful age, being duly sworn, state as follows:

On the 24th day of January, 2007, an interest was conveyed by assignment to **JAMES R. DANIELS** and **LOIS E. DANIELS** as joint tenants with rights of survivorship and not as tenants in common in the following described oil and gas leases, covering lands situated in Ellis County, Kansas, to-wit:

No. 3200-036

Lessor: John L. Brungardt and Eileen K. Brungardt, his wife

Lessee: J. Fred Hambright, Inc.

Dated: June 2, 2006

Description: Township 14 South – Range 16 West
Section 30: NE/4, E/2 SE/4
Ellis County, Kansas

Recorded: Book 649, Page 764

Override Assigned: 0.00418000

There is attached hereto a certified copy of the Death Certificate of James R. Daniels deceased, issued by the Department of Health for the State of Kansas showing that the deceased Joint Tenant died on the 23rd day of November, 2021.

Affiant further states that she is the surviving joint tenant in the described oil and gas leases, and that the decedent named in the certificate of death is one and the same person as the joint tenant named in the deed recorded as above set forth.


Affiant further states that on the date of deceased joint tenant's death the two were married to each other and that affiant is the surviving spouse.

And further affiant saith not.




LOIS E. DANIELS, Affiant

Subscribed and sworn to before me this 28th day of December, 2021.



Notary Public
My Commission Expires: 11/24/2025





STATE OF KANSAS, ELLIS COUNTY, SS

Rebecca Herzog, Register of Deeds

Book: 1003 Page: 563

Receipt #: 253012

Pages Recorded: 1

Recording Fee: \$21.00

Rebecca Herzog

Date Recorded: 12/29/21 5:02:31 PM

[ELECTRONICALLY FILED]

ASSIGNMENT OF OVERRIDING ROYALTY

For and in consideration of the sum of One Dollar and other valuable consideration, the receipt and sufficiency of which is hereby acknowledged, the undersigned, Lois E. Daniels, hereinafter "Assignor," does hereby transfer, sell, assign and convey unto Lois E. Daniels, Trustee of the Lois E. Daniels Revocable Trust dated September 8, 2016, 644 N. Crest Ridge Court, Wichita, Kansas, 67230, hereinafter "Assignee," all of Assignor's Overriding Royalty of all oil, gas, casinghead gas, condensate, and other hydrocarbons produced, saved and marketed from the lands described in and by virtue of the oil and gas leases and any ratifications or extension set forth in:

No. 3200-036

Lessor: John L. Brungardt and Eileen K. Brungardt, his wife

Lessee: J. Fred Hambright, Inc.

Dated: June 2, 2006

Description: Township 14 South - Range 16 West
Section 30: NE/4, E/2 SE/4

Ellis County, Kansas

Recorded: Book 649, Page 764

The interest in said lease assigned herein shall be subject to all terms and conditions of the leases described herein.

Said assigned overriding royalty interest is free and clear of any and all expenses of any nature whatsoever, except State and Federal taxes, during the term of the present valid subsisting oil and gas leases and extensions thereof.

This Assignment is made, executed and delivered without warranty of any kind and no warranty shall be implied.

IN WITNESS WHEREOF, this instrument is executed this 28th day of December, 2021.

Lois E. Daniels

LOIS E. DANIELS, Assignor

STATE OF KANSAS)
) ss:
COUNTY OF SEDGWICK)


Before me, the undersigned, a Notary Public, within and for said county and state, on this December 28, 2021, personally appeared Lois E. Daniels, Assignor, to me personally known to be the identical person who executed the within and foregoing instrument and acknowledged to me that she executed the same as her free and voluntary act and deed for the uses and purposes therein set forth.

IN WITNESS WHEREOF, I have hereunto set my hand and official seal the day and year last above written.

Taylor Entz

Notary Public

My appointment expires: 11/24/2025



ASSIGNMENT OF OVERRIDING ROYALTY

For and in consideration of the sum of One Dollar and other valuable consideration, the receipt and sufficiency of which is hereby acknowledged, the undersigned, Lois E. Daniels, hereinafter "Assignor," does hereby transfer, sell, assign and convey unto Lois E. Daniels, Trustee of the Lois E. Daniels Revocable Trust dated September 8, 2016, 644 N. Crest Ridge Court, Wichita, Kansas, 67230, hereinafter "Assignee," all of Assignor's Overriding Royalty of all oil, gas, casinghead gas, condensate, and other hydrocarbons produced, saved and marketed from the lands described in and by virtue of the oil and gas leases and any ratifications or extension set forth in:

No. 3200-036

Lessor: John L. Brungardt and Eileen K. Brungardt, his wife

Lessee: J. Fred Hambright, Inc.

Dated: June 2, 2006

Description: Township 14 South – Range 16 West
Section 30: NE/4, E/2 SE/4
Ellis County, Kansas

Recorded: Book 649, Page 764

The interest in said lease assigned herein shall be subject to all terms and conditions of the leases described herein.

Said assigned overriding royalty interest is free and clear of any and all expenses of any nature whatsoever, except State and Federal taxes, during the term of the present valid subsisting oil and gas leases and extensions thereof.

This Assignment is made, executed and delivered without warranty of any kind and no warranty shall be implied.

IN WITNESS WHEREOF, this instrument is executed this 28th day of December, 2021.



LOIS E. DANIELS, Assignor

STATE OF KANSAS)
) ss:
COUNTY OF SEDGWICK)


Before me, the undersigned, a Notary Public, within and for said county and state, on this December 28, 2021, personally appeared Lois E. Daniels, Assignor, to me personally known to be the identical person who executed the within and foregoing instrument and acknowledged to me that she executed the same as her free and voluntary act and deed for the uses and purposes therein set forth.

IN WITNESS WHEREOF, I have hereunto set my hand and official seal the day and year last above written.



Notary Public

My appointment expires: 11/24/2025



ASSIGNMENT OF OVERRIDING ROYALTY INTEREST

KNOW ALL MEN BY THESE PRESENTS:

THAT, the undersigned, MURFIN DRILLING COMPANY, INC., 250 NORTH WATER, SUITE 300, WICHITA, KANSAS 67202, hereinafter called Assignor, for and in consideration of Ten and More Dollars (\$10.00), cash in hand paid and other good and valuable considerations, the receipt of which is hereby acknowledged, does, subject to the terms and conditions herein contained, hereby grant, sell, convey, transfer and assign unto the following Assignees, their heirs, successors or assigns, the interests set opposite their names respectively in the leases described on Exhibit "A" and made a part hereof to-wit:

ASSIGNEES

James R. Daniels and Lois E. Daniels, JTWROS
David Doyel and Tammy Doyel, JTWROS
Abels Oil Investments, LLC
C. Scott Robinson and Ann L. Robinson, JTWROS
Ken Dean
Susan Sears
Key Pool, Murfin, Inc., Trustee

OVERRIDE ASSIGNED

.00418000
.00836000
.00209000
.01727000
.00209000
.00209000
.01672000

The interest in said lease assigned herein shall be subject to all terms and conditions of the leases described herein.

Said assigned overriding royalty interest is free and clear of any and all expenses of any nature whatsoever, except State and Federal taxes, during the term of the present valid subsisting oil and gas leases and extensions thereof.

This Assignment is made, executed and delivered without warranty of any kind and no warranty shall be implied.

IN WITNESS WHEREOF, this instrument is executed this 24th day of January 2007.

Photo MA
Direct MA
In Direct MA
Numerical MA
Checked MA

MURFIN DRILLING COMPANY, INC.


David L. Murfin President

ACKNOWLEDGMENT

STATE OF KANSAS


COUNTY OF SEDGWICK

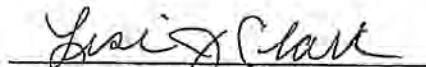
)
)ss

Before me, the undersigned, a Notary Public within and for said County and State, on this 24th day of January, 2007, personally appeared **David L. Murfin, President of Murfin Drilling Company, Inc.**, to me personally known to be the identical person who executed the within and foregoing instrument and acknowledged to me that he executed the same as his free and voluntary act and deed for the uses and purposes therein set forth.

IN WITNESS WHEREOF, I have hereunto set my hand and official seal the day and year last above written.

MY COMMISSION EXPIRES: 2-2-08




Notary Public - Lise J. Clark

STATE OF KANSAS }
ELLIS COUNTY }
This instrument was filed for record
9:30 o'clock A M recorded in



Brungardt #1-30
Ellis County, KS

AUG 03 2007

675 of Records page 777
Rebecca Drees
Fees 12.00 Registered of Deeds

BOOK 675 PAGE 777

Murfin Drilling (ENV.)

EXHIBIT 'A'
attached to and made a part of that certain
Assignment of Overriding Royalty Interest
from Murfin Drilling Company, Inc.
to James R. Daniels and Lois Daniels, JTWROS, et al
Ellis County, Kansas

3200-036

LESSOR:

John L. Brungardt and Eileen K. Brungardt, his wife

LESSEE:

J. Fred Hambright, Inc.

LEASE DATE:

June 2, 2006

DESCRIPTION:

Township 14 South - Range 16 West

Section 30: NE/4, E/2 SE/4 ✓

Ellis County, Kansas

RECORDING DATA:

Book 649, Page 764



STATE OF KANSAS, ELLIS COUNTY, SS

Rebecca Herzog, Register of Deeds

Book: 1004 Page: 221-223

Receipt #: 253232

Pages Recorded: 3

Recording Fee: \$55.00

Rebecca Herzog

Date Recorded: 1/13/22 1:31:50 PM

(ELECTRONICALLY FILED)

AFFIDAVIT OF SURVIVING JOINT TENANT

STATE OF KANSAS)
)
COUNTY OF SEDGWICK)

Now on this 12th day of January, 2022, I, **LOIS E. DANIELS**, of lawful age, being duly sworn, state as follows:

On April 25, 2006, an interest was conveyed by assignment to **JAMES R. DANIELS** and **LOIS E. DANIELS** as joint tenants with rights of survivorship and not as tenants in common in the following described oil and gas leases, covering lands situated in Ellis County, Kansas, to-wit:

No. 3200-029

Lessor: Robert L. Dinges and Jane T. Dinges, his wife

Lessee: J. Fred Hambright, Inc.

Dated: October 7, 2005

Description: Township 14 South – Range 17 West

Section 25: S/2 less 10 acres tract

Ellis County, Kansas

Recorded: Book 633, Page 565

Override Assigned: 0.00844800

There is attached hereto a certified copy of the Death Certificate of James R. Daniels deceased, issued by the Department of Health for the State of Kansas showing that the deceased Joint Tenant died on the 23rd day of November, 2021.

Affiant further states that she is the surviving joint tenant in the described oil and gas leases, and that the decedent named in the certificate of death is one and the same person as the joint tenant named in the deed recorded as above set forth.

Affiant further states that on the date of deceased joint tenant's death the two were married to each other and that affiant is the surviving spouse.


And further affiant saith not.

Lois E. Daniels
LOIS E. DANIELS, Affiant

Subscribed and sworn to before me this 12th day of January, 2022.

Taylor Entz
Notary Public

My Commission Expires:
11/24/2025



AFFIDAVIT OF SURVIVING JOINT TENANT

STATE OF KANSAS)
)
COUNTY OF SEDGWICK)

Now on this 12th day of January, 2022, I, **LOIS E. DANIELS**, of lawful age, being duly sworn, state as follows:

On April 25, 2006, an interest was conveyed by assignment to **JAMES R. DANIELS** and **LOIS E. DANIELS** as joint tenants with rights of survivorship and not as tenants in common in the following described oil and gas leases, covering lands situated in Ellis County, Kansas, to-wit:

No. 3200-029
Lessor: Robert L. Dinges and Jane T. Dinges, his wife
Lessee: J. Fred Hambright, Inc.
Dated: October 7, 2005
Description: Township 14 South – Range 17 West
Section 25: S/2 less 10 acres tract
Ellis County, Kansas
Recorded: Book 633, Page 565

Override Assigned: 0.00844800

There is attached hereto a certified copy of the Death Certificate of James R. Daniels deceased, issued by the Department of Health for the State of Kansas showing that the deceased Joint Tenant died on the 23rd day of November, 2021.

Affiant further states that she is the surviving joint tenant in the described oil and gas leases, and that the decedent named in the certificate of death is one and the same person as the joint tenant named in the deed recorded as above set forth.

Affiant further states that on the date of deceased joint tenant's death the two were married to each other and that affiant is the surviving spouse.

And further affiant saith not.




LOIS E. DANIELS, Affiant

Subscribed and sworn to before me this 12th day of January, 2022.



Notary Public

My Commission Expires:
11/24/2025





STATE OF KANSAS, ELLIS COUNTY, SS

Rebecca Herzog, Register of Deeds

Book: 1004 Page: 224

Receipt #: 253232

Pages Recorded: 1

Recording Fee: \$21.00

Rebecca Herzog

Date Recorded: 1/13/22 1:31:57 PM

[ELECTRONICALLY FILED]

ASSIGNMENT OF OVERRIDING ROYALTY

For and in consideration of the sum of One Dollar and other valuable consideration, the receipt and sufficiency of which is hereby acknowledged, the undersigned, Lois E. Daniels, hereinafter "Assignor," does hereby transfer, sell, assign and convey unto Lois E. Daniels, Trustee of the Lois E. Daniels Revocable Trust dated September 8, 2016, 644 N. Crest Ridge Court, Wichita, Kansas, 67230, hereinafter "Assignee," all of Assignor's Overriding Royalty of all oil, gas, casinghead gas, condensate, and other hydrocarbons produced, saved or marketed from the lands described in and by virtue of the oil and gas leases and any ratifications or extension set forth in:

No. 3200-029

Lessor: Robert L. Dinges and Jane T. Dinges, his wife

Lessee: J. Fred Hambright, Inc.

Dated: October 7, 2005

Description: Township 14 South - Range 17 West

Section 25; S/2 less 10 acres tract

Ellis County, Kansas

Recorded: Book 633, Page 565

The interest in said lease assigned herein shall be subject to all terms and conditions of the leases described herein.

Said assigned overriding royalty interest is free and clear of any and all expenses of any nature whatsoever, except State and Federal taxes, during the term of the present valid subsisting oil and gas leases and extensions thereof.

This Assignment is made, executed and delivered without warranty of any kind and no warranty shall be implied.


IN WITNESS WHEREOF, this instrument is executed this 12th day of January, 2022.

Lois E. Daniels
LOIS E. DANIELS, Assignor

STATE OF KANSAS)
) ss:
COUNTY OF SEDGWICK)

Before me, the undersigned, a Notary Public, within and for said county and state, on this January 12, 2022, personally appeared Lois E. Daniels, Assignor, to me personally known to be the identical person who executed the within and foregoing instrument and acknowledged that she executed the same as her free and voluntary act and deed for the uses and purposes therein set forth.

IN WITNESS WHEREOF, I have hereunto set my hand and official seal the day and year last above written.



Taylore Entz
Notary Public
My appointment expires: 11/24/2025

ASSIGNMENT OF OVERRIDING ROYALTY

For and in consideration of the sum of One Dollar and other valuable consideration, the receipt and sufficiency of which is hereby acknowledged, the undersigned, Lois E. Daniels, hereinafter "Assignor," does hereby transfer, sell, assign and convey unto Lois E. Daniels, Trustee of the Lois E. Daniels Revocable Trust dated September 8, 2016, 644 N. Crest Ridge Court, Wichita, Kansas, 67230, hereinafter "Assignee," all of Assignor's Overriding Royalty of all oil, gas, casinghead gas, condensate, and other hydrocarbons produced, saved and marketed from the lands described in and by virtue of the oil and gas leases and any ratifications or extension set forth in:

No. 3200-029

Lessor: Robert L. Dinges and Jane T. Dinges, his wife
Lessee: J. Fred Hambright, Inc.
Dated: October 7, 2005
Description: Township 14 South – Range 17 West
Section 25: S/2 less 10 acres tract
Ellis County, Kansas
Recorded: Book 633, Page 565

The interest in said lease assigned herein shall be subject to all terms and conditions of the leases described herein.

Said assigned overriding royalty interest is free and clear of any and all expenses of any nature whatsoever, except State and Federal taxes, during the term of the present valid subsisting oil and gas leases and extensions thereof.

This Assignment is made, executed and delivered without warranty of any kind and no warranty shall be implied.

IN WITNESS WHEREOF, this instrument is executed this 12th day of January, 2022.

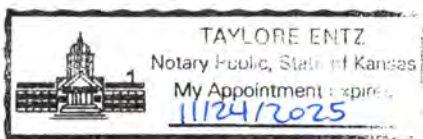



LOIS E. DANIELS, Assignor

STATE OF KANSAS)
) ss:
COUNTY OF SEDGWICK)

Before me, the undersigned, a Notary Public, within and for said county and state, on this January 12, 2022, personally appeared Lois E. Daniels, Assignor, to me personally known to be the identical person who executed the within and foregoing instrument and acknowledged that she executed the same as her free and voluntary act and deed for the uses and purposes therein set forth.

IN WITNESS WHEREOF, I have hereunto set my hand and official seal the day and year last above written.





Notary Public
My appointment expires: 11/24/2025

ASSIGNMENT OF OVERRIDING ROYALTY INTEREST

KNOW ALL MEN BY THESE PRESENTS:

THAT, the undersigned, MURFIN DRILLING COMPANY, INC., 250 NORTH WATER, SUITE 300, WICHITA, KANSAS 67202, hereinafter called Assignor, for and in consideration of Ten and More Dollars (\$10.00), cash in hand paid and other good and valuable considerations, the receipt of which is hereby acknowledged, does, subject to the terms and conditions herein contained, hereby grant, sell, convey, transfer and assign unto the following Assignees, their heirs, successors or assigns, the interests set opposite their names respectively in the leases described on Exhibit "A" and made a part hereof to-wit:

ASSIGNEES

James R. Daniels and Lois E. Daniels, JTWROS
David Doyel and Tammy Doyel, JTWROS
Abels Oil Investments, LLC
C. Scott Robinson and Ann L. Robinson, JTWROS
Thomas W. Nichols and Debra A. Nichols, JTWROS
Key Pool, James R. Daniels, Trustee
Ken Dean
Diana Edmiston

OVERRIDE ASSIGNED

.00844800
.00844800
.00633600
.01689600
.00422400
.00422400
.00211200
.00211200

Photo _____
Direct _____
In Direct _____
Numerical _____
Checked _____

The interest in said lease assigned herein shall be subject to all terms and conditions of the leases described herein.

Said assigned overriding royalty interest is free and clear of any and all expenses of any nature whatsoever, except State and Federal taxes, during the term of the present valid subsisting oil and gas leases and extensions thereof.

This Assignment is made, executed and delivered without warranty of any kind and no warranty shall be implied.

IN WITNESS WHEREOF, this instrument is executed this 25th day of April, 2006.

STATE OF KANSAS }
ELLIS COUNTY }
This instrument was filed for record
10:20'clock A M recorded in

MURFIN DRILLING COMPANY, INC.

JUL 25 2006

650 of Record page 921
Referenced to
Fees 12.00 Register of Deeds



David L. Murfin President

ACKNOWLEDGMENT
STATE OF KANSAS)

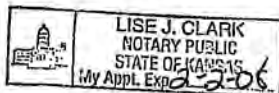
COUNTY OF SEDGWICK)ss

Before me, the undersigned, a Notary Public within and for said County and State, on this 25th day of April, 2006, personally appeared David L. Murfin, President of Murfin Drilling Company, Inc., to me personally known to be the identical person who executed the within and foregoing instrument and acknowledged to me that he executed the same as his free and voluntary act and deed for the uses and purposes therein set forth.

IN WITNESS WHEREOF, I have hereunto set my hand and official seal the day and year last above written.

MY COMMISSION EXPIRES: 2-2-08

Notary Public - Lise J. Clark



Dinges #1-25
Ellis County, KS

EXHIBIT 'A'
attached to and made a part of that certain
Assignment of Overriding Royalty Interest
from Murfin Drilling Company, Inc.
to James R. Daniels and Lois Daniels, JTWROS, et al
Ellis County, Kansas

3200-029

LESSOR: Robert L. Dinges and Jane T. Dinges, his wife

LESSEE: J. Fred Hambright, Inc.

LEASE DATE: October 7, 2005

DESCRIPTION: Township 14 South - Range 17 West

Section 25: S/2 less 10 acres tract

Ellis County, Kansas

RECORDING DATA: Book 633, Page 565



STATE OF KANSAS, ELLIS COUNTY, SS

Rebecca Herzog, Register of Deeds

Book: 1004 Page: 233-235

Receipt #: 253232

Pages Recorded: 3

Recording Fee: \$55.00

Rebecca Herzog

Date Recorded: 1/13/22 1:32:13 PM

[ELECTRONICALLY FILED]

AFFIDAVIT OF SURVIVING JOINT TENANT

STATE OF KANSAS)
)
 COUNTY OF SEDGWICK)

Now on this 12th day of January, 2022, I, **LOIS E. DANIELS**, of lawful age, being duly sworn, state as follows:

On October 3, 2011, an interest was conveyed by assignment to **JAMES R. DANIELS** and **LOIS E. DANIELS** as joint tenants with rights of survivorship and not as tenants in common in the following described oil and gas leases, covering lands situated in Ellis County, Kansas, to-wit:

No. 3319-021

Lessor: Bradley F. Dorzweiler and Elizabeth Dorzweiler, husband and wife

Lessee: Murfin Drilling Company, Inc.

Dated: June 8, 2009

Description: Township 14 South, Range 19 West
 Section 3: SE/4 EXCEPT 30 acres located as follows: Beginning at the exact Southwest corner of said quarter section and running North on the West line thereof, 1,584 feet; thence East 825 feet; thence South 1,584 feet; thence West 825 feet to the point of beginning.
 Ellis County, Kansas

Recorded: Book 723 at Page 401

Override Assigned: 0.00230750

There is attached hereto a certified copy of the Death Certificate of James R. Daniels deceased, issued by the Department of Health for the State of Kansas showing that the deceased Joint Tenant died on the 23rd day of November, 2021.

Affiant further states that she is the surviving joint tenant in the described oil and gas leases, and that the decedent named in the certificate of death is one and the same person as the joint tenant named in the deed recorded as above set forth.

Affiant further states that on the date of deceased joint tenant's death the two were married to each other and that affiant is the surviving spouse.


And further affiant saith not.

Lois E. Daniels
 LOIS E. DANIELS, Affiant

Subscribed and sworn to before me this 12th day of January, 2022.

Taylor Entz
 Notary Public

My Commission Expires:
11/24/2025



AFFIDAVIT OF SURVIVING JOINT TENANT

STATE OF KANSAS)
)
COUNTY OF SEDGWICK)

Now on this 12th day of January, 2022, I, **LOIS E. DANIELS**, of lawful age, being duly sworn, state as follows:

On October 3, 2011, an interest was conveyed by assignment to **JAMES R. DANIELS** and **LOIS E. DANIELS** as joint tenants with rights of survivorship and not as tenants in common in the following described oil and gas leases, covering lands situated in Ellis County, Kansas, to-wit:

No. 3319-021

Lessor: Bradley F. Dorzweiler and Elizabeth Dorzweiler, husband and wife

Lessee: Murfin Drilling Company, Inc.

Dated: June 8, 2009

Description: Township 14 South, Range 19 West
Section 3: SE/4 EXCEPT 30 acres located as follows: Beginning at the exact Southwest corner of said quarter section and running North on the West line thereof, 1,584 feet; thence East 825 feet; thence South 1,584 feet; thence West 825 feet to the point of beginning.
Ellis County, Kansas

Recorded: Book 723 at Page 401

Override Assigned: 0.00230750

There is attached hereto a certified copy of the Death Certificate of James R. Daniels deceased, issued by the Department of Health for the State of Kansas showing that the deceased Joint Tenant died on the 23rd day of November, 2021.

Affiant further states that she is the surviving joint tenant in the described oil and gas leases, and that the decedent named in the certificate of death is one and the same person as the joint tenant named in the deed recorded as above set forth.


Affiant further states that on the date of deceased joint tenant's death the two were married to each other and that affiant is the surviving spouse.

And further affiant saith not.



LOIS E. DANIELS, Affiant

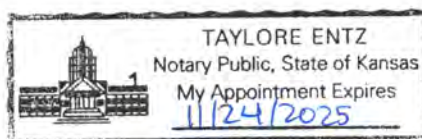
Subscribed and sworn to before me this 12th day of January, 2022.



Notary Public

My Commission Expires:

11/24/2025





STATE OF KANSAS, ELLIS COUNTY, SS

Rebecca Herzog, Register of Deeds

Book: 1004 Page: 236

Receipt #: 253232

Pages Recorded: 1

Recording Fee: \$21.00

Rebecca Herzog

Date Recorded: 1/13/22 1:32:19 PM

[ELECTRONICALLY FILED]

ASSIGNMENT OF OVERRIDING ROYALTY

For and in consideration of the sum of One Dollar and other valuable consideration, the receipt and sufficiency of which is hereby acknowledged, the undersigned, Lois E. Daniels, hereinafter "Assignor," does hereby transfer, sell, assign and convey unto Lois E. Daniels, Trustee of the Lois E. Daniels Revocable Trust dated September 8, 2016, 644 N. Crest Ridge Court, Wichita, Kansas, 67230, hereinafter "Assignee," all of Assignor's Overriding Royalty of all oil, gas, casinghead gas, condensate, and other hydrocarbons produced, saved or marketed from the lands described in and by virtue of the oil and gas leases and any ratifications or extension set forth in:

No. 3319-021

Lessor: Bradley F. Dorzweiler and Elizabeth Dorzweiler, husband and wife

Lessee: Murfin Drilling Company, Inc.

Dated: June 8, 2009

Description: Township 14 South, Range 19 West

Section 3: SE/4 EXCEPT 30 acres located as follows: Beginning at the exact Southwest corner of said quarter section and running North on the West line thereof, 1,584 feet; thence East 825 feet; thence South 1,584 feet; thence West 825 feet to the point of beginning.

Ellis County, Kansas

Recorded: Book 723 at Page 401

The interest in said lease assigned herein shall be subject to all terms and conditions of the leases described herein.

Said assigned overriding royalty interest is free and clear of any and all expenses of any nature whatsoever, except State and Federal taxes, during the term of the present valid subsisting oil and gas leases and extensions thereof.

This Assignment is made, executed and delivered without warranty of any kind and no warranty shall be implied.


IN WITNESS WHEREOF, this instrument is executed this 14 day of January, 2022.

Lois E. Daniels
LOIS E. DANIELS, Assignor

STATE OF KANSAS)
) ss:
COUNTY OF SEDGWICK)

Before me, the undersigned, a Notary Public, within and for said county and state, on this January 12, 2022, personally appeared Lois E. Daniels, Assignor, to me personally known to be the identical person who executed the within and foregoing instrument and acknowledged that she executed the same as her free and voluntary act and deed for the uses and purposes therein set forth.

IN WITNESS WHEREOF, I have hereunto set my hand and official seal the day and year last above written.



Taylore Entz
Notary Public
My appointment expires: 11/24/2025

ASSIGNMENT OF OVERRIDING ROYALTY

For and in consideration of the sum of One Dollar and other valuable consideration, the receipt and sufficiency of which is hereby acknowledged, the undersigned, Lois E. Daniels, hereinafter "Assignor," does hereby transfer, sell, assign and convey unto Lois E. Daniels, Trustee of the Lois E. Daniels Revocable Trust dated September 8, 2016, 644 N. Crest Ridge Court, Wichita, Kansas, 67230, hereinafter "Assignee," all of Assignor's Overriding Royalty of all oil, gas, casinghead gas, condensate, and other hydrocarbons produced, saved and marketed from the lands described in and by virtue of the oil and gas leases and any ratifications or extension set forth in:

No. 3319-021

Lessor: Bradley F. Dorzweiler and Elizabeth Dorzweiler, husband and wife

Lessee: Murfin Drilling Company, Inc.

Dated: June 8, 2009

Description: Township 14 South, Range 19 West

Section 3: SE/4 EXCEPT 30 acres located as follows: Beginning at the exact Southwest corner of said quarter section and running North on the West line thereof, 1,584 feet; thence East 825 feet; thence South 1,584 feet; thence West 825 feet to the point of beginning.

Ellis County, Kansas


Recorded: Book 723 at Page 401

The interest in said lease assigned herein shall be subject to all terms and conditions of the leases described herein.

Said assigned overriding royalty interest is free and clear of any and all expenses of any nature whatsoever, except State and Federal taxes, during the term of the present valid subsisting oil and gas leases and extensions thereof.

This Assignment is made, executed and delivered without warranty of any kind and no warranty shall be implied.

IN WITNESS WHEREOF, this instrument is executed this 12th day of January, 2022.

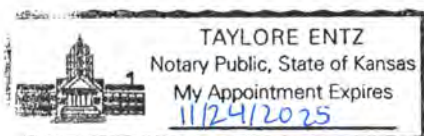



LOIS E. DANIELS, Assignor

STATE OF KANSAS)
) ss:
COUNTY OF SEDGWICK)

Before me, the undersigned, a Notary Public, within and for said county and state, on this January 12, 2022, personally appeared Lois E. Daniels, Assignor, to me personally known to be the identical person who executed the within and foregoing instrument and acknowledged that she executed the same as her free and voluntary act and deed for the uses and purposes therein set forth.

IN WITNESS WHEREOF, I have hereunto set my hand and official seal the day and year last above written.





Notary Public
My appointment expires: 11/24/2025

ASSIGNMENT OF OVERRIDING ROYALTY INTEREST

KNOW ALL MEN BY THESE PRESENTS:

That the undersigned, Murfin Drilling Company, Inc., 250 N. Water, Suite 300, Wichita, Kansas 67202 (hereinafter called "Assignor"), for and in consideration of the sum of Ten Dollars (\$10.00) cash in hand paid, and for other good and valuable consideration, the receipt whereof is hereby acknowledged, does, subject to the terms and conditions herein contained, hereby grant, sell, assign, convey, transfer and set over unto the party named below (the "Assignee"), the undivided overriding royalty interest set opposite Assignee's name as follows:

ASSIGNEE	OVERRIDE ASSIGNED
KEY POOL, MURFIN, INC., TRUSTEE	0.00738400
DAVID DOYEL AND TAMMY DOYEL, JTWROS	0.01015300
C. SCOTT ROBINSON AND ANN L. ROBINSON, JTWROS	0.02409550
JAMES R. DANIELS AND LOIS E. DANIELS, JTWROS	0.00230750
TAMARA A. RODAK	0.00692250
KEN DEAN	0.00461500
MICHAEL A. PISCOTTE AND VICTORIA J. PISCOTTE, JTWROS	0.00461500

in and to the following described oil and gas lease(s), covering lands situated in Ellis County, Kansas, to-wit:

No. 3319-021
Lessor: Bradley F. Dorzweiler and Elizabeth Dorzweiler, husband and wife
Lessee: Murfin Drilling Company, Inc.
Dated: June 8, 2009
Description: Township 14 South, Range 19 West
Section 3: SE/4 EXCEPT 30 acres located as follows: Beginning at the exact Southwest corner of said quarter section and running North on the West line thereof, 1,584 feet; thence East 825 feet; thence South 1,584 feet; thence West 825 feet to the point of beginning.
Ellis County, Kansas
Recorded: Book 723 at Page 401

Copy 1
Direct 1
Indirect 1
Numerical 1
Checked 1

The interest in said lease assigned herein shall be subject to all terms and conditions of the leases herein described. Said assigned overriding royalty interest is free and clear of any and all expenses of any nature whatsoever, except State and Federal taxes, during the term of the present valid subsisting oil and gas leases and extensions thereof. This Assignment is made, executed and delivered without warranty of any kind and no warranty shall be implied

EXECUTED this 3rd day of October, 2011, but EFFECTIVE the 1st day of October, 2011.

MURFIN DRILLING COMPANY, INC.


David L. Murfin, President

ACKNOWLEDGMENT
STATE OF KANSAS)
COUNTY OF SEDGWICK)



STATE OF KANSAS }
ELLIS COUNTY }
This instrument was filed for record
12:30 o'clock P M recorded in

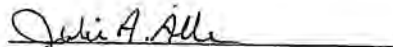
MAR 27 2012


792 of Record page 528
Valerie A. Hertzog
Fees \$20 Register of Deeds

Before me, the undersigned, a Notary Public, within and for said County and State, on this 3rd day of October, 2011, personally appeared David L. Murfin, President of Murfin Drilling Company, Inc., to me personally known to be the identical person who executed the foregoing instrument as a free and voluntary act for the uses and purposes therein set forth.

IN WITNESS WHEREOF, I have hereunto set my hand and official seal the day and year last above written.

My commission expires: 2-26-15


Notary Public -
Julie A. Allen



EW.
Murfin Drilling Co.

BOOK 792 PAGE 528

Stador Unit #1-3
Ellis County, KS



Conveyance Document

Please note the following draft deed/assignment has been prepared by the seller in advance of sale. The successful buyer agrees to accept title to the lots pursuant to said deeds or assignments. Seller shall not be obligated or required to modify or change said deeds or assignments unless a correction is required to properly convey the interests being sold.

ASSIGNMENT OF OVERRIDING ROYALTY INTEREST

("Grantor")

Grants and Conveys to

("Grantee")

All Grantor's overriding royalty interest in the oil and gas leases described in Exhibit "A" located in Ellis County, Kansas.

This Assignment is made and executed and delivered without warranty of any kind and no warranty shall be implied. However, _____, after being placed under oath, swears that the following information is true and correct:

1. I am the current trustee of the _____ ("Trust").
2. _____ was the original grantor/settlor of the Trust. Upon her death on June 1, 2023, I was appointed as successor trustee of the Trust.
3. As of the date below, the Trust remained unrevoked, modified, amended or altered and was in full force and effect and I, as trustee, have the authority to execute this Assignment.

For the sum of: \$10.00 and other good and valuable consideration.

Executed this ____ day of _____, 2023, but effective as of December 1, 2023.

_____, Trustee

STATE OF _____, COUNTY OF _____

Acknowledged, Subscribed and Sworn before me this ____ day of _____, 2023,
by _____

Appointment Expires

Notary Public

EXHIBIT "A"

Stadelman 1-3 and Stador Unit 1-3

- (1) Lessors: Bradley F. Dorzweiler and Elizabeth Dorzweiler, husband and wife
Lessee: Murfin Drilling Company, Inc.
Date: June 8, 2009
Recorded: Book 723, Page 401
Legal Description: SE/4 of 3-14S-19W Ellis County, Kansas, less a 30 acre tract as more particularly described in Book 792, Page 528
- (2) Lessors: Gilbert Stadelman and Margaret H. Stadelman, his wife
Lessee: J. Fred Hambright, Inc.
Date: June 3, 2005
Recorded: Book 629, Page 781
Legal Description: S/2SW/4 and the S. 1584' of the W 825' of the SE/4 of 3-14S-19W and the S/2 SE/4 of 4-14S-19W Ellis County, Kansas
- (3) Lessors: Zachary Stadelman, Executor of the Estate of Virgil Stadelman, deceased
Lessee: Murfin Drilling Company, Inc.
Date: August 12, 2009
Recorded: Book 726, Page 600
Legal Description: S/2SW/4 and the S. 1584' of the W 825' of the SE/4 of 3-14S-19W and the S/2 SE/4 of 4-14S-19W Ellis County, Kansas

Brungardt 1-30

- (1) Lessors: John L. Brungardt and Eileen K. Brungardt, his wife
Lessee: J. Fred Hambright, Inc.
Date: June 2, 2006
Recorded: Book 649, Page 764
Legal Description: NE/4 & E/2 SE/4 of 30-14S-16W Ellis County, Kansas

Dinges 1-25

- (1) Lessors: Robert L. Dinges and Jane T. Dinges, his wife
Lessee: J. Fred Hambright, Inc.
Date: October 7, 2005
Recorded: Book 633, Page 565
Legal Description: S/2 of 25-14S-17W Ellis County, Kansas, less a 10 acre tract

Phillip 1-18

- (1) Lessors: George Phillip, V, AIF for Ian R. Philip, a single man
Lessee: J. Fred Hambright, Inc.
Date: October 13, 2005
Recorded: Book 634, Page 811
Legal Description: SE/4 of 18-14S-16W Ellis County, Kansas

- (2) Lessors: George Phillip, V, AIF for Sheilah Philip, a single woman
Lessee: J. Fred Hambright, Inc.
Date: October 13, 2005
Recorded: Book 634, Page 808
Legal Description: SE/4 of 18-14S-16W Ellis County, Kansas
- (3) Lessors: Gordon S. Philip and Audrey Schremmer-Philip, his wife
Lessee: J. Fred Hambright, Inc.
Date: October 13, 2005
Recorded: Book 634, Page 805
Legal Description: SE/4 of 18-14S-16W Ellis County, Kansas