

MID-CONTINENT ENERGY EXCHANGE

Oil & Gas Asset Auctions



Data Packet

Sydena 1807 20H-29-32

Overriding Royalty Interest in
Kingfisher County, OK

In this Document:

[Lot Summary](#)

[Income and Expenses](#)

[Production](#)

[Misc.](#)

[Outgoing Conveyance](#)



Summary

Lot Summary

Lease Name: Sydena 1807 2OH-29-32

County/State: Kingfisher, OK

Asset Type: Overriding Royalty Interest

Legal Description: SL: Sec 29-18N-7W; BHL: Sec 32-18N-7W

API: 35-073-26945

Decimal Interest: 0.000085158

Net Monthly Income: \$48.28

Operator: Canvas Energy, LLC

Well Name	API Number	Owner Decimal	Conveyed 1/10 Decimal	
Sydena 1807 2OH-29-32	35-073-26945	0.00085158	0.000085158	Wellbore Only

Disclaimer: Bidders must conduct their own due diligence prior to bidding at the auction. Bidders shall rely upon their own evaluations of the properties and not upon any representation either oral or written provided here. This is a summary of information provided by the seller to Mid-Continent Energy Exchange.



Income and Expenses

Summary

7 months income info

Net Income: \$337.97

Per Month: \$48.28

Accounting Month	Owner Net Revenue	Conveyed Revenue (1/10)
September 2023	\$392.62	\$39.26
August 2023	\$333.58	\$33.36
July 2023	\$250.36	\$25.04
June 2023	\$399.12	\$39.91
May 2023	\$495.56	\$49.56
April 2023	\$642.05	\$64.21
March 2023	\$866.37	\$86.64
TOTAL	\$3,379.66	\$337.97
Monthly Average	\$482.81	\$48.28



Revenue Statement

Owner**Operator**

CE
CANVAS ENERGY LLC.
4700 GAILLARDIA PARKWAY, STE. 200
OKLAHOMA CITY, OK 73142
(405) 478-8770

Check

Check Number	0000350759
Check Amount	667.16
Check Date	October 25, 2023
Check Type	ACH

					Property						Owner			
Sales Date	Interest Type	Tax or Deduct Code	Owner Interest	Distribution Interest	BTU	Volume	Price	Value	Taxes and Deductions	Amount after Taxes and Deductions	Volume	Value	Taxes and Deductions	Amount after Taxes and Deductions
8841.0001SYDNA 1807 20H-29-32, SECTION: 29 TOWNSHIP: 018-N RANGE: 007-W, State: OK, County: KINGFISHER														
GAS														
Aug 23	ORR1	OKEX	0.00170315	0.00170315	1.4269	3,655.69	5.82	21,279.71	(13.06)	14,836.56	6.23	36.24	(0.02)	25.27
Aug 23		PRO	0.00170315	0.00170315					(1,736.17)				(2.96)	
Aug 23		OKHB2562	0.00170315	0.00170315					(687.57)				(1.17)	
Aug 23		OKENGY	0.00170315	0.00170315					(13.75)				(0.02)	
Aug 23		GAT	0.00170315	0.00170315					(2,722.23)				(4.64)	
Aug 23		COM	0.00170315	0.00170315					(1,270.37)				(2.16)	
OIL														
Aug 23	ORR1	OKEX	0.00170315	0.00170315		5,031.40	80.72	406,121.53	(29,238.06)	376,883.47	8.57	691.69	(49.80)	641.89
Total Property												727.93	(60.77)	667.16

	Owner Gross Value	Owner Deductions	Owner Taxes	Non Revenue Deductions	Owner Net Value
Check Total	727.93	(9.78)	(50.99)		667.16
Year to Date	9,826.92				9,003.49

Legend	
Interest Types	
ORR1 - OVERRIDING ROYALTY INTEREST	
Tax Codes	
OKEX - PETROLEUM EXCISE TAX	OKHB2562 - OKLA GROSS PROD TAX HB2562
Deduction Codes	
COM - COMPRESSION	GAT - GATHERING
PRO - PROCESSING	OKENGY - ENERGY RESOURCES REVOLVING FUND



Revenue Statement

Owner**Operator**

CE
CANVAS ENERGY LLC.
4700 GAILLARDIA PARKWAY, STE. 200
OKLAHOMA CITY, OK 73142
(405) 478-8770

Check

Check Number	0000349263
Check Amount	814.22
Check Date	September 26, 2023
Check Type	ACH

					Property						Owner			
Sales Date	Interest Type	Tax or Deduct Code	Owner Interest	Distribution Interest	BTU	Volume	Price	Value	Taxes and Deductions	Amount after Taxes and Deductions	Volume	Value	Taxes and Deductions	Amount after Taxes and Deductions
8841.0001 SYDENA 1807 20H-29-32. SECTION: 29 TOWNSHIP: 018-N RANGE: 007-W. State: OK. County: KINGFISHER														
GAS														
Jul 23	ORR1	OKEX	0.00170315	0.00170315	1.4269	3,298.11	5.34	17,596.96	(10.28)	11,879.19	5.62	29.97	(0.02)	20.23
Jul 23		PRO	0.00170315	0.00170315					(1,553.71)				(2.65)	
Jul 23		COM	0.00170315	0.00170315					(1,146.12)				(1.95)	
Jul 23		OKENGY	0.00170315	0.00170315					(10.82)				(0.02)	
Jul 23		OKHB2562	0.00170315	0.00170315					(540.88)				(0.92)	
Jul 23		GAT	0.00170315	0.00170315					(2,455.96)				(4.18)	
Jan 23	ORR1	OKEX	0.00163501	0.00163501	1.4269	(4,499.80)	8.38	(37,720.59)	27.16	(29,189.06)	(7.36)	(61.67)	0.04	(47.71)
Jan 23		COM	0.00163501	0.00163501					1,563.71				2.56	
Jan 23		OKHB2562	0.00163501	0.00163501					1,429.33				2.34	
Jan 23		GAT	0.00163501	0.00163501					3,350.80				5.48	
Jan 23		PRO	0.00163501	0.00163501					2,131.94				3.49	
Jan 23		OKENGY	0.00163501	0.00163501					28.59				0.05	
Jan 23	ORR1	COM	0.00170315	0.00170315	1.4269	4,499.80	8.38	37,720.59	(1,563.71)	29,189.06	7.66	64.24	(2.66)	49.71
Jan 23		OKHB2562	0.00170315	0.00170315					(1,429.33)				(2.43)	
Jan 23		GAT	0.00170315	0.00170315					(3,350.80)				(5.71)	
Jan 23		OKENGY	0.00170315	0.00170315					(28.59)				(0.05)	
Jan 23		OKEX	0.00170315	0.00170315					(27.16)				(0.05)	
Jan 23		PRO	0.00170315	0.00170315					(2,131.94)				(3.63)	
Feb 23	ORR1	OKENGY	0.00163501	0.00163501	1.4269	(10,113.92)	7.13	(72,088.33)	51.57	(53,581.12)	(16.54)	(117.87)	0.08	(87.61)
Feb 23		OKEX	0.00163501	0.00163501					48.99				0.08	
Feb 23		OKHB2562	0.00163501	0.00163501					2,578.40				4.22	
Feb 23		PRO	0.00163501	0.00163501					4,782.22				7.82	
Feb 23		COM	0.00163501	0.00163501					3,514.65				5.75	
Feb 23		GAT	0.00163501	0.00163501					7,531.38				12.31	
Feb 23	ORR1	COM	0.00170315	0.00170315	1.4269	10,113.92	7.13	72,088.33	(3,514.65)	53,581.12	17.23	122.78	(5.99)	91.26
Feb 23		OKENGY	0.00170315	0.00170315					(51.57)				(0.09)	
Feb 23		GAT	0.00170315	0.00170315					(7,531.38)				(12.83)	
Feb 23		OKHB2562	0.00170315	0.00170315					(2,578.40)				(4.39)	

Represented Unit of Measure: Gas = MCFs, Plant Products = GALs, Oil = BBLs

Generated on Friday, September 29, 2023 12:16 PM

© 2023 Enverus. All rights reserved. Unauthorized use prohibited.

					Property						Owner			
Sales Date	Interest Type	Tax or Deduct Code	Owner Interest	Distribution Interest	BTU	Volume	Price	Value	Taxes and Deductions	Amount after Taxes and Deductions	Volume	Value	Taxes and Deductions	Amount after Taxes and Deductions
Feb 23		PRO	0.00170315	0.00170315					(4,782.22)				(8.14)	
Feb 23		OKEX	0.00170315	0.00170315					(48.99)				(0.08)	
Mar 23	ORR1	OKEX	0.00163501	0.00163501	1.4269	(9,330.44)	6.17	(57,592.20)	36.74	(40,997.15)	(15.26)	(94.16)	0.06	(67.03)
Mar 23		OKHB2562	0.00163501	0.00163501					1,933.89				3.16	
Mar 23		COM	0.00163501	0.00163501					3,242.38				5.30	
Mar 23		GAT	0.00163501	0.00163501					6,947.96				11.36	
Mar 23		PRO	0.00163501	0.00163501					4,395.40				7.19	
Mar 23		OKENGY	0.00163501	0.00163501					38.68				0.06	
Mar 23	ORR1	PRO	0.00170315	0.00170315	1.4269	9,330.44	6.17	57,592.20	(4,395.40)	40,997.15	15.89	98.09	(7.49)	69.83
Mar 23		GAT	0.00170315	0.00170315					(6,947.96)				(11.83)	
Mar 23		OKEX	0.00170315	0.00170315					(36.74)				(0.06)	
Mar 23		OKENGY	0.00170315	0.00170315					(38.68)				(0.07)	
Mar 23		COM	0.00170315	0.00170315					(3,242.38)				(5.52)	
Mar 23		OKHB2562	0.00170315	0.00170315					(1,933.89)				(3.29)	
Apr 23	ORR1	PRO	0.00163501	0.00163501	1.4269	(7,481.22)	5.85	(43,790.17)	3,545.82	(30,587.73)	(12.23)	(71.60)	5.80	(50.01)
Apr 23		COM	0.00163501	0.00163501					2,599.77				4.25	
Apr 23		GAT	0.00163501	0.00163501					5,570.93				9.11	
Apr 23		OKHB2562	0.00163501	0.00163501					1,430.15				2.34	
Apr 23		OKEX	0.00163501	0.00163501					27.17				0.04	
Apr 23		OKENGY	0.00163501	0.00163501					28.60				0.05	
Apr 23	ORR1	OKENGY	0.00170315	0.00170315	1.4269	7,481.22	5.85	43,790.17	(28.60)	30,587.73	12.74	74.58	(0.05)	52.08
Apr 23		COM	0.00170315	0.00170315					(2,599.77)				(4.43)	
Apr 23		OKHB2562	0.00170315	0.00170315					(1,430.15)				(2.44)	
Apr 23		GAT	0.00170315	0.00170315					(5,570.93)				(9.49)	
Apr 23		OKEX	0.00170315	0.00170315					(27.17)				(0.05)	
Apr 23		PRO	0.00170315	0.00170315					(3,545.82)				(6.04)	
May 23	ORR1	GAT	0.00163501	0.00163501	1.4269	(6,501.97)	5.01	(32,600.02)	4,841.73	(21,432.71)	(10.63)	(53.30)	7.92	(35.04)
May 23		PRO	0.00163501	0.00163501					3,056.96				5.00	
May 23		OKENGY	0.00163501	0.00163501					19.43				0.03	
May 23		COM	0.00163501	0.00163501					2,259.47				3.69	
May 23		OKHB2562	0.00163501	0.00163501					971.27				1.59	
May 23		OKEX	0.00163501	0.00163501					18.45				0.03	
May 23	ORR1	COM	0.00170315	0.00170315	1.4269	6,501.97	5.01	32,600.02	(2,259.47)	21,432.71	11.07	55.52	(3.85)	36.50
May 23		GAT	0.00170315	0.00170315					(4,841.73)				(8.25)	
May 23		OKENGY	0.00170315	0.00170315					(19.43)				(0.03)	
May 23		OKEX	0.00170315	0.00170315					(18.45)				(0.03)	
May 23		OKHB2562	0.00170315	0.00170315					(971.27)				(1.65)	
May 23		PRO	0.00170315	0.00170315					(3,056.96)				(5.21)	
Jun 23	ORR1	PRO	0.00163501	0.00163501	1.4269	(6,018.10)	4.51	(27,155.47)	2,860.31	(16,946.79)	(9.84)	(44.40)	4.68	(27.71)
Jun 23		OKEX	0.00163501	0.00163501					14.18				0.02	
Jun 23		OKHB2562	0.00163501	0.00163501					746.53				1.22	
Jun 23		GAT	0.00163501	0.00163501					4,481.41				7.33	
Jun 23		OKENGY	0.00163501	0.00163501					14.93				0.02	
Jun 23		COM	0.00163501	0.00163501					2,091.32				3.42	
Jun 23	ORR1	OKEX	0.00170315	0.00170315	1.4269	6,018.10	4.51	27,155.47	(14.18)	16,946.79	10.25	46.25	(0.02)	28.87

Represented Unit of Measure: Gas = MCFs, Plant Products = GALs, Oil = BBLs

Generated on Friday, September 29, 2023 12:16 PM

Check Number		0000349263			Owner		Operator CE CANVAS ENERGY LLC.							
					Property						Owner			
Sales Date	Interest Type	Tax or Deduct Code	Owner Interest	Distribution Interest	BTU	Volume	Price	Value	Taxes and Deductions	Amount after Taxes and Deductions	Volume	Value	Taxes and Deductions	Amount after Taxes and Deductions
Jun 23		COM	0.00170315	0.00170315					(2,091.32)				(3.56)	
Jun 23		OKHB2562	0.00170315	0.00170315					(746.53)				(1.27)	
Jun 23		GAT	0.00170315	0.00170315					(4,481.41)				(7.63)	
Jun 23		PRO	0.00170315	0.00170315					(2,860.31)				(4.87)	
Jun 23		OKENGY	0.00170315	0.00170315					(14.93)				(0.03)	
OIL														
Jul 23	ORR1	OKEX	0.00170315	0.00170315		4,063.64	74.81	304,000.50	(21,887.06)	282,113.44	6.92	517.76	(37.28)	480.48
Jan 23	ORR1	OKSEV	0.00163501	0.00163501		(6,466.32)	77.61	(501,840.75)	36,130.08	(465,710.67)	(10.57)	(820.51)	59.07	(761.44)
Jan 23	ORR1	OKSEV	0.00170315	0.00170315		6,466.32	77.61	501,840.75	(36,130.08)	465,710.67	11.01	854.71	(61.53)	793.18
Feb 23	ORR1	OKEX	0.00163501	0.00163501		(17,394.33)	75.73	(1,317,243.04)	94,836.52	(1,222,406.52)	(28.44)	(2,153.71)	155.06	(1,998.65)
Feb 23	ORR1	OKHB2562	0.00163501	0.00163501		(111.38)	75.73	(8,434.62)	607.26	(7,827.36)	(0.18)	(13.79)	0.99	(12.80)
Feb 23	ORR1	OKEX	0.00170315	0.00170315		17,394.33	75.73	1,317,243.04	(94,836.52)	1,222,406.52	29.63	2,243.46	(161.52)	2,081.94
Feb 23	ORR1	OKHB2562	0.00170315	0.00170315		111.38	75.73	8,434.62	(607.26)	7,827.36	0.19	14.37	(1.03)	13.34
Mar 23	ORR1	OKEX	0.00163501	0.00163501		(14,567.30)	72.23	(1,052,124.70)	75,751.35	(976,373.35)	(23.82)	(1,720.23)	123.85	(1,596.38)
Mar 23	ORR1	OKEX	0.00170315	0.00170315		14,567.30	72.23	1,052,124.70	(75,751.35)	976,373.35	24.81	1,791.93	(129.02)	1,662.91
Apr 23	ORR1	OKEX	0.00163501	0.00163501		(9,953.43)	78.31	(779,495.91)	56,119.59	(723,376.32)	(16.27)	(1,274.48)	91.76	(1,182.72)
Apr 23	ORR1	OKEX	0.00170315	0.00170315		9,953.43	78.31	779,495.91	(56,119.59)	723,376.32	16.95	1,327.60	(95.58)	1,232.02
May 23	ORR1	OKHB2562	0.00163501	0.00163501		(8,521.95)	70.87	(603,988.94)	43,486.83	(560,502.11)	(13.93)	(987.53)	71.10	(916.43)
May 23	ORR1	OKHB2562	0.00170315	0.00170315		8,521.95	70.87	603,988.94	(43,486.83)	560,502.11	14.51	1,028.68	(74.06)	954.62
Jun 23	ORR1	OKEX	0.00163501	0.00163501		(6,970.67)	69.83	(486,771.64)	35,047.61	(451,724.03)	(11.40)	(795.88)	57.30	(738.58)
Jun 23	ORR1	OKEX	0.00170315	0.00170315		6,970.67	69.83	486,771.64	(35,047.61)	451,724.03	11.87	829.05	(59.69)	769.36
Total Property												889.86	(75.64)	814.22

	Owner Gross Value	Owner Deductions	Owner Taxes	Non Revenue Deductions	Owner Net Value
Check Total	889.86	(13.50)	(62.14)		814.22
Year to Date	9,098.99				8,336.33

Legend		
Interest Types		
ORR1 - OVERRIDING ROYALTY INTEREST		
Tax Codes		
OKEX - PETROLEUM EXCISE TAX	OKHB2562 - OKLA GROSS PROD TAX HB2562	OKSEV - OK GROSS PROD TAX
Deduction Codes		
COM - COMPRESSION	GAT - GATHERING	OKENGY - ENERGY RESOURCES REVOLVING FUND
PRO - PROCESSING		



Revenue Statement

Owner

Operator

Check

CANVAS ENERGY LLC.
4700 GAILLARDIA PARKWAY, STE. 200
OKLAHOMA CITY, OK 73142
(405) 478-8770

Check Number 0000347855
Check Amount 7,522.11
Check Date August 29, 2023
Check Type ACH

					Property						Owner			
Sales Date	Interest Type	Tax or Deduct Code	Owner Interest	Distribution Interest	BTU	Volume	Price	Value	Taxes and Deductions	Amount after Taxes and Deductions	Volume	Value	Taxes and Deductions	Amount after Taxes and Deductions
8841.0001 SYDENA 1807 20H-29-32. SECTION: 29 TOWNSHIP: 018-N RANGE: 007-W. State: OK. County: KINGFISHER														
GAS														
Jan 23	ORR1	OKEX	0.00163501	0.00163501	1.4269	4,499.80	8.38	37,720.59	(27.16)	29,189.06	7.36	61.67	(0.04)	47.71
Jan 23		OKENGY	0.00163501	0.00163501					(28.59)				(0.05)	
Jan 23		GAT	0.00163501	0.00163501					(3,350.80)				(5.48)	
Jan 23		COM	0.00163501	0.00163501					(1,563.71)				(2.56)	
Jan 23		PRO	0.00163501	0.00163501					(2,131.94)				(3.49)	
Jan 23		OKHB2562	0.00163501	0.00163501					(1,429.33)				(2.34)	
Feb 23	ORR1	COM	0.00163501	0.00163501	1.4269	10,113.92	7.13	72,088.33	(3,514.65)	53,581.12	16.54	117.87	(5.75)	87.61
Feb 23		OKHB2562	0.00163501	0.00163501					(2,578.40)				(4.22)	
Feb 23		OKEX	0.00163501	0.00163501					(48.99)				(0.08)	
Feb 23		OKENGY	0.00163501	0.00163501					(51.57)				(0.08)	
Feb 23		PRO	0.00163501	0.00163501					(4,782.22)				(7.82)	
Feb 23		GAT	0.00163501	0.00163501					(7,531.38)				(12.31)	
Mar 23	ORR1	PRO	0.00163501	0.00163501	1.4269	9,330.44	6.17	57,592.20	(4,395.40)	40,997.15	15.26	94.16	(7.19)	67.03
Mar 23		COM	0.00163501	0.00163501					(3,242.38)				(5.30)	
Mar 23		OKHB2562	0.00163501	0.00163501					(1,933.89)				(3.16)	
Mar 23		OKENGY	0.00163501	0.00163501					(38.68)				(0.06)	
Mar 23		OKEX	0.00163501	0.00163501					(36.74)				(0.06)	
Mar 23		GAT	0.00163501	0.00163501					(6,947.96)				(11.36)	
Apr 23	ORR1	OKENGY	0.00163501	0.00163501	1.4269	7,481.22	5.85	43,790.17	(28.60)	30,587.73	12.23	71.60	(0.05)	50.01
Apr 23		GAT	0.00163501	0.00163501					(5,570.93)				(9.11)	
Apr 23		PRO	0.00163501	0.00163501					(3,545.82)				(5.80)	
Apr 23		COM	0.00163501	0.00163501					(2,599.77)				(4.25)	
Apr 23		OKHB2562	0.00163501	0.00163501					(1,430.15)				(2.34)	
Apr 23		OKEX	0.00163501	0.00163501					(27.17)				(0.04)	
May 23	ORR1	GAT	0.00163501	0.00163501	1.4269	6,501.97	5.01	32,600.02	(4,841.73)	21,432.71	10.63	53.30	(7.92)	35.04
May 23		OKEX	0.00163501	0.00163501					(18.45)				(0.03)	
May 23		OKENGY	0.00163501	0.00163501					(19.43)				(0.03)	
May 23		PRO	0.00163501	0.00163501					(3,056.96)				(5.00)	

Represented Unit of Measure: Gas = MCFs, Plant Products = GALs, Oil = BBLs

Generated on Thursday, August 31, 2023 8:18 AM

© 2023 Enverus. All rights reserved. Unauthorized use prohibited.

Check Number		0000347855			Owner		Operator CANVAS ENERGY LLC.							
					Property						Owner			
Sales Date	Interest Type	Tax or Deduct Code	Owner Interest	Distribution Interest	BTU	Volume	Price	Value	Taxes and Deductions	Amount after Taxes and Deductions	Volume	Value	Taxes and Deductions	Amount after Taxes and Deductions
May 23		COM	0.00163501	0.00163501					(2,259.47)				(3.69)	
May 23		OKHB2562	0.00163501	0.00163501					(971.27)				(1.59)	
Jun 23	ORR1	OKEX	0.00163501	0.00163501	1.4269	6,018.10	4.51	27,155.47	(14.18)	16,946.79	9.84	44.40	(0.02)	27.71
Jun 23		OKENGY	0.00163501	0.00163501					(14.93)				(0.02)	
Jun 23		COM	0.00163501	0.00163501					(2,091.32)				(3.42)	
Jun 23		OKHB2562	0.00163501	0.00163501					(746.53)				(1.22)	
Jun 23		PRO	0.00163501	0.00163501					(2,860.31)				(4.68)	
Jun 23		GAT	0.00163501	0.00163501					(4,481.41)				(7.33)	
OIL														
Jan 23	ORR1	OKSEV	0.00163501	0.00163501		6,466.32	77.61	501,840.75	(36,130.08)	465,710.67	10.57	820.51	(59.07)	761.44
Feb 23	ORR1	OKEX	0.00163501	0.00163501		17,394.33	75.73	1,317,243.04	(94,836.52)	1,222,406.52	28.44	2,153.71	(155.06)	1,998.65
Feb 23	ORR1	OKHB2562	0.00163501	0.00163501		111.38	75.73	8,434.62	(607.26)	7,827.36	0.18	13.79	(0.99)	12.80
Mar 23	ORR1	OKEX	0.00163501	0.00163501		14,567.30	72.23	1,052,124.70	(75,751.35)	976,373.35	23.82	1,720.23	(123.85)	1,596.38
Apr 23	ORR1	OKEX	0.00163501	0.00163501		9,953.43	78.31	779,495.91	(56,119.59)	723,376.32	16.27	1,274.48	(91.76)	1,182.72
May 23	ORR1	OKEX	0.00163501	0.00163501		8,521.25	70.87	603,939.33	(43,483.27)	560,456.06	13.93	987.45	(71.10)	916.35
May 23	ORR1	OKEX	0.00163501	0.00163501		(8,521.25)	70.87	(603,939.33)	43,483.27	(560,456.06)	(13.93)	(987.45)	71.10	(916.35)
May 23	ORR1	OKHB2562	0.00163501	0.00163501		8,521.95	70.87	603,988.94	(43,486.83)	560,502.11	13.93	987.53	(71.10)	916.43
Jun 23	ORR1	OKEX	0.00163501	0.00163501		6,970.67	69.83	486,771.64	(35,047.61)	451,724.03	11.40	795.88	(57.30)	738.58
Total Property												8,209.13	(687.02)	7,522.11

	Owner Gross Value	Owner Deductions	Owner Taxes	Non Revenue Deductions	Owner Net Value
Check Total	8,209.13	(112.75)	(574.27)		7,522.11
Year to Date	8,209.13				7,522.11

Legend		
Interest Types		
ORR1 - OVERRIDING ROYALTY INTEREST		
Tax Codes		
OKEX - PETROLEUM EXCISE TAX	OKHB2562 - OKLA GROSS PROD TAX HB2562	OKSEV - OK GROSS PROD TAX
Deduction Codes		
COM - COMPRESSION	GAT - GATHERING	OKENGY - ENERGY RESOURCES REVOLVING FUND
PRO - PROCESSING		

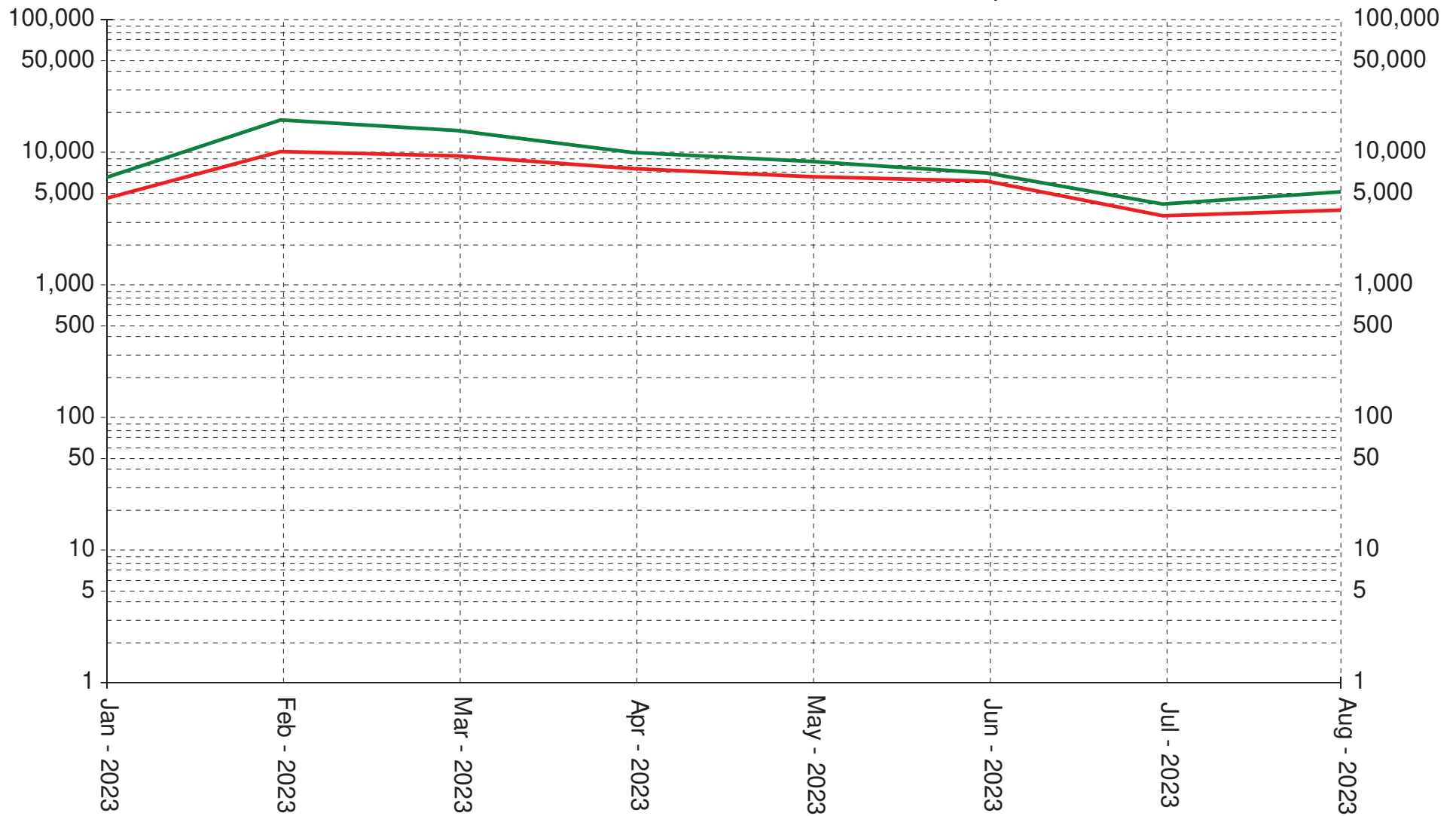


Production

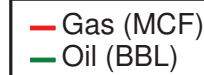
SYDNA 1807 2OH-29-32

API Number: 35-073-26945
Field: SOONER TREND

KINGFISHER COUNTY, OKLAHOMA
Operator: CANVAS ENERGY LLC



Data provided by DI Desktop & Sales



Production Report
SYDNA 1807 2OH-29-32
KINGFISHER COUNTY, OKLAHOMA
API Number: 35-073-26945

Operator Name: CANVAS ENERGY LLC

Field Name: SOONER TREND

Location: Section 29-T18N-R07W

Reservoir Name: OSWEGO

Cumulative Production

Product	First Production	Last Production	Cumulative (MCF/BBL)
Oil	2023-01-01	2023-07-31	73,080
Gas	2023-01-01	2023-07-31	51,078

Most Recent Monthly Production

Date	Oil (BBL)	Daily Avg Oil (BBL)	Gas (MCF)	Daily Avg Gas (MCF)
Jan - 2023	6,466	208.58	4,500	145
Feb - 2023	17,506	625.21	10,114	361
Mar - 2023	14,567	469.90	9,381	303
Apr - 2023	9,953	331.77	7,522	251
May - 2023	8,522	274.90	6,538	211
Jun - 2023	6,971	232.37	6,051	202
Jul - 2023	4,064	131.10	3,316	107
Aug - 2023	5,031	162.29	3,656	118

Annual Production

Year	Cumulative Oil (BBL)	Cumulative Gas (MCF)
2023	73,080	51,078

Data provided by DI Desktop & Sales



SYDNA 1807 2OH-29-32

Lease #: 07323010100000

Lease and Production Information

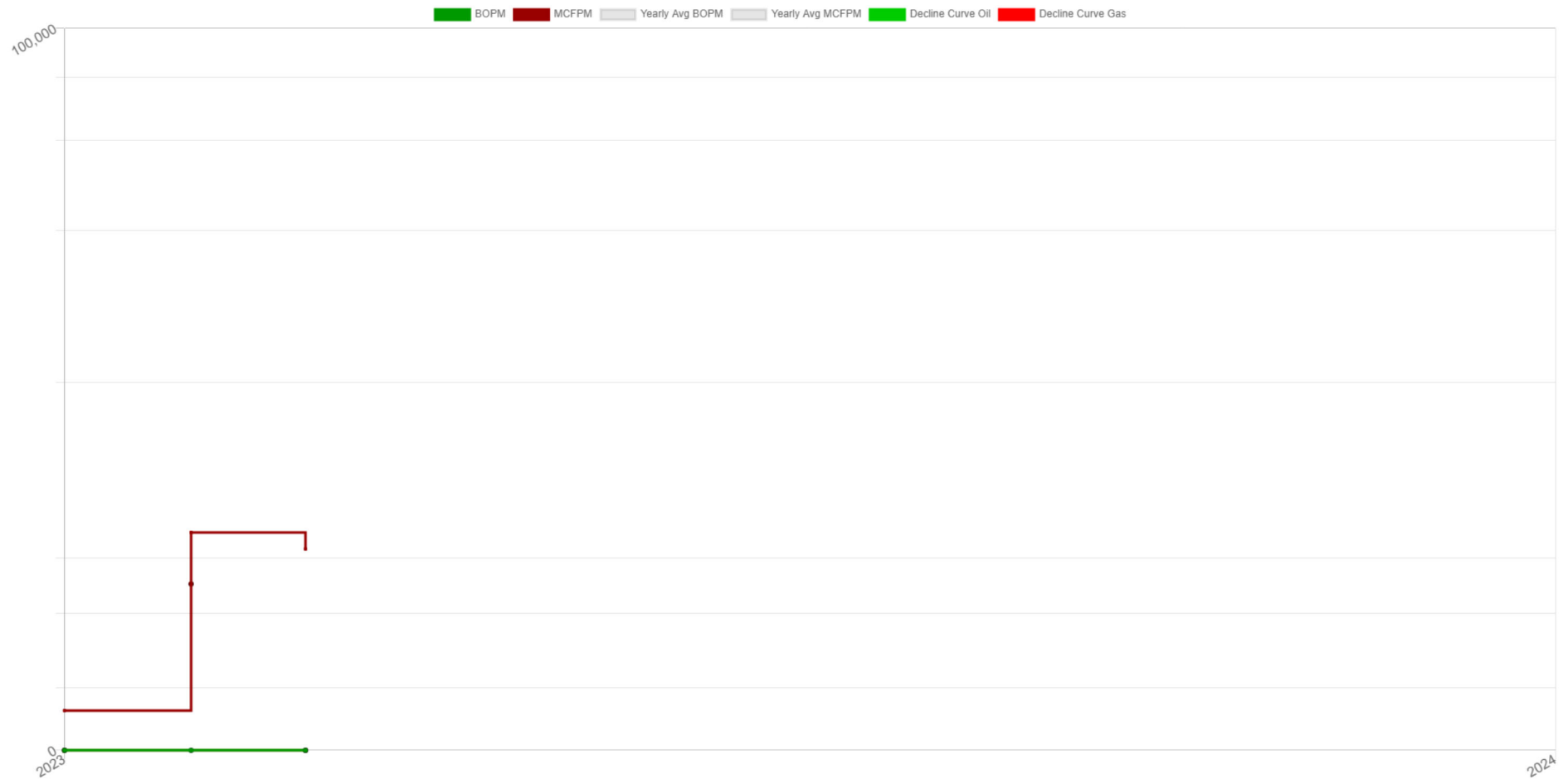
State	County	Operator			
OK	KINGFISHER	CANVAS ENERGY LLC			
Location	Meridan	Quarter Call	Formation	Horizontal	Production Months
29-18N-07W	Indian	AL		Yes	3
			Oil	Gas	
First Prod Date				2023-01-01	
Last Sale				2023-03-01	
Daily Rate			0	302.6	
MoM Change			0	-733	
YoY Change			0	23995	
Cumulative			0	23995	

Production Snapshot

Month	BOPM	MCFPM
01-2023		4500
02-2023		10114
03-2023		9381
Average		7998

Annual Averages

Year	Avg BOPM	Avg MCFPM
2023		7998





SYDENA 1807 2OH-29-32

Associated Wells
Total Well Count: 1

Well Name		API		Operator		Type	Status
SYDENA 1807 2OH-29-32		35-073-26945		CANVAS ENERGY LLC		O&G	Active
Location	Spot	Foot-NS		Foot-EW		Foot-ref	Zone
29-18N-07W	NE NW NW NW	213		343		NW	
Spud		Completion		First Production			
2022-11-11		2023-01-17		2023-01-17			
Elevation	MD	TV-TD	Cmpl-Top	Cmpl-Btm	PBTD	Drill-Dir	Lateral
DF: 1114	14530						

Well Test

Date	BOPD		MCFPD		BWPD
2023-02-19	668		399		1428

Oklahoma Corporation Commission
Oil & Gas Conservation Division
Post Office Box 52000
Oklahoma City, Oklahoma 73152-2000
Rule 165: 10-3-25

Form 1002A

API No.: 35073269450000

Completion Report

Spud Date: November 11, 2022

OTC Prod. Unit No.: 073-230101-0-0000

Drilling Finished Date: December 09, 2022

1st Prod Date: January 17, 2023

Completion Date: January 17, 2023

Drill Type: HORIZONTAL HOLE

Well Name: SYDENA 1807 2OH-29-32

Purchaser/Measurer: ENLINK OKLAHOMA GAS
PROCESSING

First Sales Date: 1/17/23

Location: KINGFISHER 29 18N 7W
NE NW NW NW
213 FNL 343 FWL of 1/4 SEC
Latitude: 36.014356 Longitude: -97.977626
Derrick Elevation: 1114 Ground Elevation: 1096

Operator: CANVAS ENERGY LLC 16896

4700 GAILLARDIA PARKWAY STE 200
OKLAHOMA CITY, OK 73142-1839

Completion Type		Location Exception		Increased Density	
X	Single Zone	Order No		Order No	
	Multiple Zone	737895		729939	
	Commingled			730942	

Casing and Cement							
Type	Size	Weight	Grade	Feet	PSI	SAX	Top of CMT
SURFACE	9 5/8	36	J-55	453	500	195	SURFACE
INTERMEDIATE	7	26	P-110	7110	1500	290	3096

Liner								
Type	Size	Weight	Grade	Length	PSI	SAX	Top Depth	Bottom Depth
LINER	4 1/2	13.5	P-110	7614	5000	735	6771	14385

Total Depth: 14385

Packer		Plug	
Depth	Brand & Type	Depth	Plug Type
There are no Packer records to display.		There are no Plug records to display.	

Initial Test Data										
Test Date	Formation	Oil BBL/Day	Oil-Gravity (API)	Gas MCF/Day	Gas-Oil Ratio Cu FT/BBL	Water BBL/Day	Pumpin or Flowing	Initial Shut-In Pressure	Choke Size	Flow Tubing Pressure
Feb 19, 2023	OSWEGO	668	41.5	399	597	1428	PUMPING		64/64	96

Completion and Test Data by Producing Formation

Formation Name: OSWEGO

Code: 404OSWG

Class: OIL

Spacing Orders

Order No	Unit Size
645769	640
645946	640
737876	MULTIUNIT

Perforated Intervals

From	To
7094	12038
12038	14285

Acid Volumes

645,712 GALLONS 15% HCL

Fracture Treatments

86,673 BBLS TREATED FRAC WATER

Formation	Top
OSWEGO	7094

Were open hole logs run? No

Date last log run:

Were unusual drilling circumstances encountered? No

Explanation:

Other Remarks

There are no Other Remarks.

Lateral Holes

Sec: 32 TWP: 18N RGE: 7W County: KINGFISHER

SE SE SW NW

2339 FNL 1164 FWL of 1/4 SEC

Depth of Deviation: 6171 Radius of Turn: 613 Direction: 177 Total Length: 7191

Measured Total Depth: 14385 True Vertical Depth: 6808 End Pt. Location From Release, Unit or Property Line: 1164

FOR COMMISSION USE ONLY

1149734

Status: Accepted



Misc. Info





I-2021-004655 Book 3394 Pg 304
09/23/2021 10:31am Pg 0304-0309
Fee: \$28.00 Doc: \$0.00
Jeannie Boevers - Kingfisher County Clerk
State of Oklahoma

ASSIGNMENT & QUITCLAIM OF OIL AND GAS INTERESTS AND BILL OF SALE

6/28

STATE OF OKLAHOMA

§

§

KNOW ALL MEN BY THESE PRESENTS

COUNTY OF KINGFISHER

§

That for and in consideration of the sum of Ten Dollars (\$10.00) and other good and valuable considerations, the receipt and sufficiency of which are hereby acknowledged, [REDACTED]

[REDACTED] (hereinafter collectively called "Assignor"), does hereby grant, bargain, sell, transfer, assign and convey, unto [REDACTED] its successors and assigns (hereinafter called "Assignee"), all of their right, title and interest in and to the Oil and Gas Leases tabulated on the attached Exhibit "A", together with the rights incident thereto and the personal property thereon, appurtenant thereto, or used or obtained in connection therewith.

Subject to limitations set forth elsewhere in this Assignment and the Exhibit attached hereto, Assignor intends hereby to assign unto and convey unto Assignee all of Assignor's interest in wells and associated equipment located thereon and the oil and gas leases described on Exhibit "A" whether such interest be denominated as leasehold interest, overriding royalty interest, royalty interest, mineral interest, production payment interest, or reversionary interest, and whether or not such oil and gas leases are properly and completely tabulated on said Exhibit "A".

The provisions of this Assignment shall be binding upon all the successors and assigns of Assignors and Assignee.

This assignment is made without warranty of title, either express or implied.

This instrument is executed this 7th day of September, 2021, but effective for all purposes as of August 1, 2021.

By:

By:

By:



By:

By:

ACKNOWLEDGMENT

STATE OF OKLAHOMA)
)
COUNTY OF TULSA)

SS:

Before me, the undersigned, a Notary Public in and for this State on this 7th day of September, 2021, personally appeared [REDACTED] to me known to be the identical person who subscribed the name of the maker thereof to the foregoing instrument as their Receiver and President and acknowledged to me that he executed the same as his free and voluntary act and deed and as the free and voluntary act and deed of said corporation, for the uses and purposes therein set forth.


In witness whereof, I have hereunto set my hand and official seal the day and year last above written.

Mary Hausher
Notary Public

My Commission (No. 21008046) Expires:

June 16, 2025
(SEAL)

After recording return to: [REDACTED]



Ret L

Exhibit A

Attached to and made a part of that certain Assignment & Quitclaim of Oil & Gas Interests and Bill of Sale dated effective as of August 1st, 2021, by and between [REDACTED]

[REDACTED] as Assignor, and [REDACTED]

[REDACTED] as Assignee.

1. GAMEBIRD 1-7H & VAN METER 7-1
API 3507324893 & 3507322900

Oil and Gas Lease from Simon P. Van Meter & Viola Van Meter, husband and wife to Richard R. Luce dated November 10, 1978, covering the NW/4 of Section 7-19N-7W, recorded in Book 613 Page 20, Kingfisher County, OK

2. STITT 32-1H & BROWN 32-18-7 1H & MCKEEVER 1
API 3507325529, 3507325323 & 3507322197

Interest being conveyed is limited to the overriding royalty interest in the following Oil and Gas Leases:

Oil and Gas Lease from Sydena McKeever to Dalco Petroleum, Inc. dated December 8, 1978, covering the E/2 NE/4 of Section 32-18N-7W, recorded in Book 617 Page 407, Kingfisher County, OK

Oil and Gas Lease from Foster Petroleum Corporation to Dalco Petroleum, Inc. dated January 18, 1979, covering the NE/4 of Section 32-18N-7W, recorded in Book 616 Page 246, Kingfisher County, OK

Oil and Gas Lease from Cities Service Company to Dalco Petroleum, Inc. dated February 8, 1980, covering the E/2 NE/4 of Section 32-18N-7W, recorded in Book 660 Page 429, Kingfisher County, OK

3. STITT 32-1
API 3507323002
E/2 SW/4 OF SECTION 32-18N-7W, KINGFISHER CO., OK

4. RUSSELL 1H-17X
API 3507325270

All rights in and to the following Oil and Gas Leases limited to the wellbore of the Russell 1H-17X well:

Oil and Gas Lease from Ann Louise Milgram to Dalco Petroleum, Inc. dated June 11, 1979, covering the SE/4 of Section 20-17N-7W, recorded in Book 633 Page 64, & Book 647, Page 156, Kingfisher County, OK

Exhibit A

Attached to and made a part of that certain Assignment & Quitclaim of Oil & Gas Interests and Bill of Sale dated effective as of August 1st, 2021, by and between [REDACTED]

[REDACTED], as Assignor, and [REDACTED]
[REDACTED] as Assignee.

Oil and Gas Lease from Cecil Schoelen, et ux to Dalco Petroleum, Inc. dated April 3, 1979, covering the SE/4 of Section 20-17N-7W, recorded in Book 626 Page 227, Kingfisher County, OK

Oil and Gas Lease from George Borelli and Francis J. Borelli to Dalco Petroleum, Inc. dated May 6, 1980, covering the SE/4 of Section 20-17N-7W, recorded in Book 691 Page 146, Kingfisher County, OK

Oil and Gas Lease from Georgene L. Schoelen, Conservator of the Estate of Clarence J. Schoelen to Dalco Petroleum, Inc. dated October 20, 1980, covering the N/2 SE/4 of Section 20-17N-7W, recorded in Book 693 Page 191, Kingfisher County, OK

Oil and Gas Lease from Georgene L. Schoelen, Conservator of the Estate of Clarence J. Schoelen to Dalco Petroleum, Inc. dated November 22, 1978, covering the N/2 SE/4 of Section 20-17N-7W, recorded in Book 617 Page 402, Kingfisher County, OK

Oil and Gas Lease from Georgene L. Schoelen, Conservator of the Estate of Clarence J. Schoelen to Cal-Tex Tungsten Co. dated April 14, 1977, covering the S/2 SE/4 of Section 20-17N-7W, recorded in Book 566 Page 413, Kingfisher County, OK

Oil and Gas Lease from John Borelli to C. A. Rhoads dated September 19, 1979, covering the SE/4 of Section 20-17N-7W, recorded in Book 639 Page 500, Kingfisher County, OK

Oil and Gas Lease from Joyce E. Bernstein to Dalco Petroleum, Inc. dated June 11, 1979, covering the SE/4 of Section 20-17N-7W, recorded in Book 633 Page 66, Kingfisher County, OK

Oil and Gas Lease from Margaret A. B. Fent as Executrix of the Estate of Marguerite J. Borelli, deceased to C. A. Rhoads dated September 26, 1979, covering the SE/4 of Section 20-17N-7W, recorded in Book 639 Page 493, Kingfisher County, OK

Oil and Gas Lease from Rosalie Koron to Dalco Petroleum, Inc. dated June 11, 1979, covering the SE/4 of Section 20-17N-7W, recorded in Book 633 Page 68, Kingfisher County, OK

Oil and Gas Lease from Tropical Minerals, Inc. to Dalco Petroleum, Inc. dated June 11, 1979, covering the SE/4 of Section 20-17N-7W, recorded in Book 633 Page 70, Kingfisher County, OK

Oil and Gas Lease from Russel A. Frakes, Jr. & Margaret S. Frakes, husband and wife to Dalco Petroleum, Inc. dated December 18, 1978, covering the SE/4 of Section 20-17N-7W, recorded in Book 616 Page 170, Kingfisher County, OK

Exhibit A

Attached to and made a part of that certain Assignment & Quitclaim of Oil & Gas Interests and Bill of Sale dated effective as of August 1st, 2021, by and between [REDACTED]

[REDACTED] as Assignor, and [REDACTED]
[REDACTED] as Assignee.

Oil and Gas Lease from Edna Bowman, a widow to Dalco Petroleum, Inc. dated December 18, 1978, covering the NE/4 of Section 20-17N-7W, recorded in Book 616 Page 172, Kingfisher County, OK

5. LEASEHOLD INTEREST OUTSIDE THE WELLBORE OF THE VIETH 1 (API 3507322187)

Oil and Gas Lease from Katherine Helen Seefeldt Vieth & Alvin Vieth, wife and husband to Dalco Petroleum, Inc. dated December 19, 1978, covering NE/4 of Section 21-17N-7W, recorded in Book 612 Page 377, Kingfisher County, OK

6. TRIPLE M 1H-18
API 3507325216

All rights in and to the following Oil and Gas Lease limited to the wellbore of the Triple M 1H-18 well:

Oil and Gas Lease from George H. Storm & Lela G. Storm, husband & wife to Dalco Petroleum, Inc. dated May 11, 1979, covering the NE/4 of Section 18-17N-7W, recorded in Book 626 Page 229, Kingfisher County, OK

7. WHITE 1607 1-130H
API 3507325669

All rights in and to the following Oil and Gas Leases limited to the wellbore of the White 1607 1-130H well:

Oil and Gas Lease from Ernest Kunneman to Dalco Petroleum, Inc. dated June 7, 1979, covering the SW/4 of Section 13-16N-7W, recorded in Book 637 Page 348, Kingfisher County, OK

Oil and Gas Lease from Albuquerque National Bank as Trustee Under the Kathryn Rae Brandenburg Living Trust to Philip M. Lowry dated January 28, 1981, covering the NE/4 of Section 13-16N-7W, recorded in Book 710 Page 244, Kingfisher County, OK

Oil and Gas Lease from Emanuel Veith Executor of the Estate of Milton Veith to Rhoads & Buckner dated September 13, 1979, covering the NE/4 of Section 13-16N-7W, recorded in Book 640 Page 9, Kingfisher County, OK

Oil and Gas Lease from Herbert Veith & Avanell Veith; Alvin Veith & Katherine Veith; and Buena Veith, a feme sole to Rhoads & Buckner dated September 13, 1979, covering the NE/4 of Section 13-16N-7W, recorded in Book 647 Page 138, Kingfisher County, OK

Exhibit A

Attached to and made a part of that certain Assignment & Quitclaim of Oil & Gas Interests and Bill of Sale dated effective as of August 1st, 2021, by and between [REDACTED]

[REDACTED] as Assignor, and [REDACTED]
[REDACTED] as Assignee.

Oil and Gas Lease from Jack H. Choate to Dalco Petroleum, Inc. dated November 20, 1980, covering the NE/4 of Section 13-16N-7W, recorded in Book 705 Page 116, Kingfisher County, OK

Oil and Gas Lease from Wendall H. Hawkes, individually and as Atty-in-Fact for: Robert Hawkes, Richard Hawkes, Gary Hawkes, Dennis Hawkes, Elene Warford, Lynda Murphy, Patricia Albert, Kenneth E. Hawkes, Bernice McCullough, Edna Ellis and Grace R. Edenfield to Trinity Land Services dated December 4, 1979, covering the NE/4 of Section 13-16N-7W, recorded in Book 653 Page 185, Kingfisher County, OK

Oil and Gas Lease from Wm. S. Bailey, Jr. to Robert L. Adair dated December 8, 1980, covering the NE/4 of Section 13-16N-7W, recorded in Book 702 Page 268, Kingfisher County, OK

Oil and Gas Lease from Grace Dinwiddie, individually and as agent for Bargloff heirs and Marion Garrett Hanson to Rhoads & Buckner dated January 10, 1980, covering the NE/4 of Section 13-16N-7W, recorded in Book 660 Page 196, Kingfisher County, OK

Oil and Gas Lease from Bu Mar Co., a Michigan Partnership to Philip M. Lowry dated February 6, 1981, covering the NE/4 of Section 13-16N-7W, recorded in Book 712 Page 301, Kingfisher County, OK

Oil and Gas Lease from James E. Hall; Charles L. Hall; James E. Hall and Frost National Bank of San Antonio, Texas, Co-Trustees of the Richard A. Hall trust to Harris E. Kerr dated March 15, 1981, covering the NE/4 of Section 13-16N-7W, recorded in Book 718 Page 462, Kingfisher County, OK

Oil and Gas Lease from Terrance S. Rice and Gladys Rice to Rhoads & Buckner dated September 13, 1979, covering the NE/4 of Section 13-16N-7W, recorded in Book 640 Page 3, Kingfisher County, OK

Oil and Gas Lease from Ruby I. Ashby and C. M. Ashby, her husband to Bill L. Kelley dated January 3, 1981, covering the NE/4 of Section 13-16N-7W, recorded in Book 706 Page 446, Kingfisher County, OK

End of Exhibit A

WELLBORE ASSIGNMENT & BILL OF SALE

[illegible]

KNOW ALL MEN BY THESE PRESENTS:

THAT, in consideration of the sum of Ten Dollars (\$10.00) and other good and valuable consideration, the receipt and sufficiency of which are hereby acknowledged, [REDACTED] whose address is [REDACTED], hereinafter referred to as "Assignor", hereby does grant, bargain, sell, assign, transfer and convey unto

hereinafter referred to as "Assignee", fifty percent (50.00%) of Assignor's right, title, interest and equity in and to the wells listed on the attached Exhibit "A", limited to the **WELLBORE ONLY** of the Wells.

1. This Assignment is made subject to all of the terms and the express and implied covenants and conditions of the Leases, which terms, covenants and conditions Assignee hereby assumes and agrees to perform. Said terms, covenants and conditions shall be binding upon and inure to the benefits of the parties hereto, their respective heirs, legal representative, successors and assigns and shall be deemed covenants running with the Leases assigned hereby.

2. The Interest is assigned by the Assignor and accepted by the Assignee subject to any valid royalties, excess royalties, non-participating royalties, overriding royalties, production payments, net profits obligations, carried working interests and other burdens or payments out of or with respect to production.

3. In the event the Leases do not cover and include all of the mineral interest in the lease acreage, or cover only a portion of the drilling and spacing unit, then the Interest assigned herein shall be reduced in proportion to the actual interest owned in said lands under the terms of the Leases.

4. It is the purpose and intent of the Assignor to transfer, assign and convey 50.00% of its right, title, interest and equity in and to the and the associated surface, subsurface, and production equipment and all liability for plugging and abandonment, as to all the wells described on the attached Exhibit "A" attached hereto and made a part hereof, limited to the WELLBORE ONLY of the Wells.

5. This Assignment is made without warranty of title, express, implied or statutory. All warranties, express or implied, are expressly negated and disclaimed.

6. This Assignment may be executed in any number of counterparts, and by different parties in separate counterparts, each of which shall be deemed to be an original instrument, but all of which together shall constitute but one instrument.

IN WITNESS WHEREOF, this instrument is executed this 31 day of October, 2023., **BUT EFFECTIVE AS OF JANUARY 1, 2024.**

ASSIGNOR:

BY: 507

[illegible]

Copy
Signature
Redacted

EXHIBIT “A” – Wells

Attached to and made a part of that certain Wellbore Assignment, Bill of Sale, and Conveyance between [REDACTED] as Assignor, and

[REDACTED] as Assignee,
made Effective January 1, 2024, covering the following described Wells:

Well Name	STR	County	State	API
Sydena 1807 20H-29-32	29-18N-07W	Kingfisher	OK	3507326945

END OF EXHIBIT “A”

Copy
Signatures
Redacted



Conveyance Document

Please note the following draft deed/assignment has been prepared by the seller in advance of sale. The successful buyer agrees to accept title to the lots pursuant to said deeds or assignments. Seller shall not be obligated or required to modify or change said deeds or assignments unless a correction is required to properly convey the interests being sold.

WELLBORE ASSIGNMENT & BILL OF SALE

STATE OF OKLAHOMA
COUNTY OF KINGFISHER

§
§
§

KNOWN ALL MEN BY THESE PRESENTS:

THAT, in consideration of the sum of Ten Dollars (\$10.00) and other good and valuable consideration, the receipt and sufficiency of which are hereby acknowledged, [REDACTED], whose address is [REDACTED], hereinafter referred to as "Assignor", does hereby grant, bargain, sell, assign, transfer and convey unto

hereinafter referred to as "Assignee", **one-tenth (1/10)** of Assignor's right, title, interest and equity in and to the wells listed on the attached Exhibit "A", limited to the **WELLBORE ONLY** of the Wells.

1. This Assignment is made subject to all of the terms and the express and implied covenants and conditions of the Leases, which terms, covenants and conditions Assignee hereby assumes and agrees to perform. Said terms, covenants and conditions shall be binding upon and inure to the benefits of the parties hereto, their respective heirs, legal representative, successors and assigns and shall be deemed covenants running with the Leases assigned hereby.

2. The Interest is assigned by the Assignor and accepted by the Assignee subject to any valid royalties, excess royalties, non-participating royalties, overriding royalties, production payments, net profits obligations, carried working interests and other burdens or payments out of or with respect to production.

3. In the event the Leases do not cover and include all of the mineral interest in the lease acreage, or cover only a portion of the drilling and spacing unit, then the Interest assigned herein shall be reduced in proportion to the actual interest owned in said lands under the terms of the Leases.

4. It is the purpose and intent of the Assignor to transfer, assign and convey one-tenth (1/10) of its right, title, interest and equity in and to the associated surface, subsurface and production equipment and all liability for plugging and abandonment, as to all the wells described on the attached Exhibit "A" attached hereto and made a part hereof, limited to the **WELLBORE ONLY** of the Wells.

5. **This Assignment is made without warranty of title, express, implied or statutory. All warranties, express or implied, are expressly negated and disclaimed.**

6. This Assignment may be executed in any number of counterparts, and by different parties in separate counterparts, each of which shall be deemed to be an original instrument, but all of which together shall constitute but one instrument.

IN WITNESS WHEREOF, this instrument is executed this ____ day of January 2023,
BUT EFFECTIVE AS OF FEBRUARY 1, 2024.

ASSIGNOR: _____
[Redacted]

STATE OF _____)
COUNTY OF _____)

This instrument was acknowledged before me on this ____ day of _____ 2024
by [Redacted]

Notary Public

My Appointment Expires:

EXHIBIT "A" – Wells

Attached to and made a part of that certain Wellbore Assignment, Bill of Sale, and Conveyance between [REDACTED], as Assignor, and _____, as Assignee, made Effective February 1, 2024, covering the following described Well:

Well Name	STR	County	State	API	Decimal Interest
Sydena 1807 20H-29-32	29-18N-07W	Kingfisher	OK	35-073-26945	0.000085158

END OF EXHIBIT "A"

**RESERVED FOR APPLICABLE
AFFIDAVIT OF LAND OR MINERAL
OWNERSHIP FORM PAGE 1**

**RESERVED FOR APPLICABLE
AFFIDAVIT OF LAND OR MINERAL
OWNERSHIP FORM PAGE 2**