

MID-CONTINENT ENERGY EXCHANGE

Oil & Gas Asset Auctions



Lot 6224 Data Packet

Gary, Griffyn

Overriding Royalty Interest in
Barber County, KS

In this Document:

[Lot Summary](#)

[Income and Expenses](#)

[Production](#)

[Outgoing Conveyance](#)



Summary

BidEx Lot #6224

Lease Name: Gary, Griffyn ORRI

County/State: Barber, KS

Asset Type: Overriding Royalty Interest

Legal Description: Sec 8, 15, 17-30S-15W

API: See below

Decimal Interest: 0.00100000

Net Monthly Income: \$70.15

Operator: Griffin Management, LLC

Purchaser: Plains Marketing LP, Houston, TX (Oil);
Superior Midstream Kansas, LLC (Gas)

Well Name	API #	ORRI Decimal	Location
Gary #1	15-007-24472	0.00100000	NW NW SW NW Sec 15-30S-15W
Gary #2	15-007-24478	0.00100000	NE NE NE NE Sec 16-30S-15W
Gary #3	15-007-24481	0.00100000	E2 NW NW Sec 15-30S-15W
Griffyn # 1	15-007-24423	0.00100000	SW NW SE SE Sec 8-30S-15W
Griffyn #2	15-007-24448	0.00100000	SW SE NE SE Sec 8-30S-15W
Griffyn 'B' #3	15-007-24457	0.00100000	S2 NW NE NE Sec 17-30S-15W
Griffyn 'C' #4	15-007-24460	0.00100000	NE SE SW Sec 8-30S-15W

Disclaimer: Bidders must conduct their own due diligence prior to bidding at the auction. Bidders shall rely upon their own evaluations of the properties and not upon any representation either oral or written provided here. This is a summary of information provided by the seller to Mid-Continent Energy Exchange.



Income and Expenses

Summary

6 months income info

Net Income: \$420.89

Per Month: \$70.15

Lease	Orri Selling	2025 Income						Income 6 MO
		Jan	Feb	Mar	Apr	May	June	Avg
Gary	0.00100000	\$34.43	\$49.30	\$52.47	\$32.48	\$52.59	\$26.80	\$41.34
Griffyn	0.00100000	\$48.74	\$39.13	\$21.31	\$19.51	\$19.41	\$24.74	\$28.81
TOTALS		\$83.16	\$88.43	\$73.78	\$51.99	\$71.99	\$51.54	\$70.15

GRIFFIN MANAGEMENT LLC

126 S. MAIN ST.
 PRATT, KS 67124
 (620)672-9700

Settlement Summary

Account:

Date: 06/27/2025

Settlement Summary

Lease Name	Net Income	Expenses	Prepaid Application	You Owe	Net Check
ADDIE LEASE	11.06	0.00	0.00	0.00	11.06
AVA #1	10.07	0.00	0.00	0.00	10.07
BETTY LEASE	4.25	0.00	0.00	0.00	4.25
CAMBRIE LEASE	5.08	0.00	0.00	0.00	5.08
ELLA-CROMER LEASE	77.84	0.00	0.00	0.00	77.84
ETHAN-MADELYN	400.62	0.00	0.00	0.00	400.62
GARY #1	68.85	0.00	0.00	0.00	68.85
GRIFFYN #1	77.98	0.00	0.00	0.00	77.98
GWEN #1	115.12	0.00	0.00	0.00	115.12
HARPER-BREANNA	56.81	0.00	0.00	0.00	56.81
HOPE #1	281.25	0.00	0.00	0.00	281.25
HOWELL #1	65.88	0.00	0.00	0.00	65.88
JAILYNN #1	10.97	0.00	0.00	0.00	10.97
KAY #1	22.30	0.00	0.00	0.00	22.30
MONROE-REA LEASE	48.19	0.00	0.00	0.00	48.19
PAISLEE #1	4.39	0.00	0.00	0.00	4.39
RILEY-SCOTTIE	14.98	0.00	0.00	0.00	14.98
SHERRY LEASE	5.47	0.00	0.00	0.00	5.47
SMITH #1	21.44	0.00	0.00	0.00	21.44
SPRINGER B LEASE	3.52	0.00	0.00	0.00	3.52
STACY-ALEXA-MARLA LEASE	204.37	0.00	0.00	0.00	204.37
SUMMER LEASE	7.61	0.00	0.00	0.00	7.61
TAYCEN #1	147.33	0.00	0.00	0.00	147.33
WHITLEY #1	23.77	0.00	0.00	0.00	23.77
Total for 1/21/2025	1,689.15	0.00	0.00	0.00	1,689.15
ADDIE LEASE	15.51	0.00	0.00	0.00	15.51
ELLA-CROMER LEASE	60.06	0.00	0.00	0.00	60.06
ETHAN-MADELYN	304.38	0.00	0.00	0.00	304.38
GARY #1	98.60	0.00	0.00	0.00	98.60
GRIFFYN #1	62.61	0.00	0.00	0.00	62.61
GWEN #1	84.04	0.00	0.00	0.00	84.04
HARPER-BREANNA	37.06	0.00	0.00	0.00	37.06
HOPE #1	193.24	0.00	0.00	0.00	193.24
HOWELL #1	52.59	0.00	0.00	0.00	52.59
JAILYNN #1	11.89	0.00	0.00	0.00	11.89
KAY #1	11.58	0.00	0.00	0.00	11.58

Settlement Summary

Account:

Date: 06/27/2025

Settlement Summary

Lease Name	Net Income	Expenses	Prepaid Application	You Owe	Net Check
KORVA #1	9.83	0.00	0.00	0.00	9.83
LUKENS #1	5.42	0.00	0.00	0.00	5.42
MONROE-REA LEASE	50.14	0.00	0.00	0.00	50.14
OTTIE #1	10.22	0.00	0.00	0.00	10.22
SHERRY LEASE	1.06	0.00	0.00	0.00	1.06
SMITH #1	18.89	0.00	0.00	0.00	18.89
SPRINGER B LEASE	3.52	0.00	0.00	0.00	3.52
STACY-ALEXA-MARLA LEASE	145.50	0.00	0.00	0.00	145.50
TAYCEN #1	147.65	0.00	0.00	0.00	147.65
TERESE #1H	7.46	0.00	0.00	0.00	7.46
WHITLEY #1	11.60	0.00	0.00	0.00	11.60
Total for 2/20/2025	1,342.85	0.00	0.00	0.00	1,342.85
ADDIE LEASE	18.36	0.00	0.00	0.00	18.36
AVA #1	12.38	0.00	0.00	0.00	12.38
CAMBRIE LEASE	6.95	0.00	0.00	0.00	6.95
ELLA-CROMER LEASE	53.24	0.00	0.00	0.00	53.24
ETHAN-MADELYN	350.41	0.00	0.00	0.00	350.41
EUBANK #1	18.98	0.00	0.00	0.00	18.98
GARY #1	104.94	0.00	0.00	0.00	104.94
GRIFFYN #1	34.09	0.00	0.00	0.00	34.09
GWEN #1	98.62	0.00	0.00	0.00	98.62
HARPER-BREANNA	55.73	0.00	0.00	0.00	55.73
HOPE #1	191.88	0.00	0.00	0.00	191.88
HOWELL #1	53.20	0.00	0.00	0.00	53.20
JAILYNN #1	11.40	0.00	0.00	0.00	11.40
KAY #1	26.17	0.00	0.00	0.00	26.17
MARIEDA #1	22.95	0.00	0.00	0.00	22.95
MONROE-REA LEASE	38.94	0.00	0.00	0.00	38.94
OTTIE #1	11.47	0.00	0.00	0.00	11.47
RILEY-SCOTTIE	17.41	0.00	0.00	0.00	17.41
SHARRON LEASE	3.50	0.00	0.00	0.00	3.50
SMITH #1	26.23	0.00	0.00	0.00	26.23
SPRINGER B LEASE	3.57	0.00	0.00	0.00	3.57
STACY-ALEXA-MARLA LEASE	163.00	0.00	0.00	0.00	163.00
SUMMER LEASE	9.99	0.00	0.00	0.00	9.99
TAYCEN #1	115.73	0.00	0.00	0.00	115.73

Settlement Summary

Account:

Date: 06/27/2025

Settlement Summary

Lease Name	Net Income	Expenses	Prepaid Application	You Owe	Net Check
TERESE #1H	9.55	0.00	0.00	0.00	9.55
WHITLEY #1	12.66	0.00	0.00	0.00	12.66
Total for 3/20/2025	1,471.35	0.00	0.00	0.00	1,471.35
ADDIE LEASE	10.37	0.00	0.00	0.00	10.37
AVA #1	0.00	0.00	0.00	0.00	0.00
CAMBRIE LEASE	5.98	0.00	0.00	0.00	5.98
CROMER B2	19.87	0.00	0.00	0.00	19.87
ELLA-CROMER LEASE	36.68	0.00	0.00	0.00	36.68
ETHAN-MADELYN	235.93	0.00	0.00	0.00	235.93
EUBANK #1	0.00	0.00	0.00	0.00	0.00
GARY #1	64.96	0.00	0.00	0.00	64.96
GRIFFYN #1	31.21	0.00	0.00	0.00	31.21
GWEN #1	60.98	0.00	0.00	0.00	60.98
HARPER-BREANNA	25.23	0.00	0.00	0.00	25.23
HOPE #1	128.56	0.00	0.00	0.00	128.56
HOWELL #1	33.57	0.00	0.00	0.00	33.57
JAILYNN #1	0.00	0.00	0.00	0.00	0.00
KAY #1	0.00	0.00	0.00	0.00	0.00
MARIEDA #1	0.00	0.00	0.00	0.00	0.00
MONROE-REA LEASE	49.55	0.00	0.00	0.00	49.55
OTTIE #1	10.13	0.00	0.00	0.00	10.13
RILEY-SCOTTIE	0.00	0.00	0.00	0.00	0.00
SHARRON #5B	3.09	0.00	0.00	0.00	3.09
SHARRON LEASE	3.12	0.00	0.00	0.00	3.12
SMITH #1	20.06	0.00	0.00	0.00	20.06
STACY-ALEXA-MARLA LEASE	99.01	0.00	0.00	0.00	99.01
SUMMER LEASE	0.00	0.00	0.00	0.00	0.00
TAYCEN #1	104.81	0.00	0.00	0.00	104.81
WHITLEY #1	12.02	0.00	0.00	0.00	12.02
Total for 5/9/2025, Check # 54449	955.13	0.00	0.00	0.00	955.13
ADDIE LEASE	25.07	0.00	0.00	0.00	25.07
CAMBRIE LEASE	24.18	0.00	0.00	0.00	24.18
ELLA-CROMER LEASE	36.00	0.00	0.00	0.00	36.00
ETHAN-MADELYN	193.60	0.00	0.00	0.00	193.60
GARY #1	105.17	0.00	0.00	0.00	105.17

Settlement Summary

Account:

Date: 06/27/2025

Settlement Summary

Lease Name	Net Income	Expenses	Prepaid Application	You Owe	Net Check
GRIFFYN #1	31.05	0.00	0.00	0.00	31.05
GWEN #1	101.83	0.00	0.00	0.00	101.83
HARPER-BREANNA	39.11	0.00	0.00	0.00	39.11
HOPE #1	154.43	0.00	0.00	0.00	154.43
HOWELL #1	56.60	0.00	0.00	0.00	56.60
JAILYNN #1	12.77	0.00	0.00	0.00	12.77
KAY #1	24.05	0.00	0.00	0.00	24.05
MONROE-REA LEASE	35.14	0.00	0.00	0.00	35.14
PAISLEE #1	8.64	0.00	0.00	0.00	8.64
RILEY-SCOTTIE	14.91	0.00	0.00	0.00	14.91
SMITH #1	20.13	0.00	0.00	0.00	20.13
STACY-ALEXA-MARLA LEASE	144.82	0.00	0.00	0.00	144.82
SUMMER LEASE	18.58	0.00	0.00	0.00	18.58
TAYCEN #1	108.84	0.00	0.00	0.00	108.84
WHITLEY #1	19.59	0.00	0.00	0.00	19.59
Total for 5/21/2025, Check # 54606	1,174.51	0.00	0.00	0.00	1,174.51
ADDIE LEASE	14.34	0.00	0.00	0.00	14.34
AVA #1	10.35	0.00	0.00	0.00	10.35
BETTY LEASE	4.31	0.00	0.00	0.00	4.31
CAMBRIE LEASE	5.45	0.00	0.00	0.00	5.45
CROMER B2	15.37	0.00	0.00	0.00	15.37
ELLA-CROMER LEASE	48.43	0.00	0.00	0.00	48.43
ETHAN-MADELYN	133.99	0.00	0.00	0.00	133.99
GARY #1	53.60	0.00	0.00	0.00	53.60
GRIFFYN #1	39.59	0.00	0.00	0.00	39.59
GWEN #1	73.81	0.00	0.00	0.00	73.81
HARPER-BREANNA	49.20	0.00	0.00	0.00	49.20
HOPE #1	128.01	0.00	0.00	0.00	128.01
HOWELL #1	29.85	0.00	0.00	0.00	29.85
JAILYNN #1	11.44	0.00	0.00	0.00	11.44
KAY #1	21.98	0.00	0.00	0.00	21.98
KORVA #1	9.28	0.00	0.00	0.00	9.28
LEE #4-17	17.25	0.00	0.00	0.00	17.25
LUKENS #1	2.18	0.00	0.00	0.00	2.18
MARIEDA #1	16.50	0.00	0.00	0.00	16.50
MONROE-REA LEASE	43.70	0.00	0.00	0.00	43.70

Settlement Summary

Account:

Date: 06/27/2025

Settlement Summary

Lease Name	Net Income	Expenses	Prepaid Application	You Owe	Net Check
OTTIE #1	9.05	0.00	0.00	0.00	9.05
SMITH #1	34.75	0.00	0.00	0.00	34.75
SPRINGER B LEASE	5.45	0.00	0.00	0.00	5.45
STACY-ALEXA-MARLA LEASE	116.97	0.00	0.00	0.00	116.97
TAYCEN #1	73.09	0.00	0.00	0.00	73.09
TERESE #1H	12.59	0.00	0.00	0.00	12.59
WHITLEY #1	10.51	0.00	0.00	0.00	10.51
Total for 6/20/2025, Check # 54789	991.04	0.00	0.00	0.00	991.04
Grand Total	7,624.03	0.00	0.00	0.00	7,624.03



Production





GARY #1 148367

Lease #: 148367

Lease and Production Information

State	County	Operator			
KS	BARBER	GRIFFIN, CHARLES N.			
Location	Meridan	Quarter Call	Formation	Horizontal	Production Months
15-30S-15W	6th (west -96.28)		Oil	No	21
					Gas
First Prod Date			2023-06-01		
Last Sale			2025-02-01		
Daily Rate			9.88		
MoM Change			-296		
YoY Change			-16265		
Cumulative			33472		

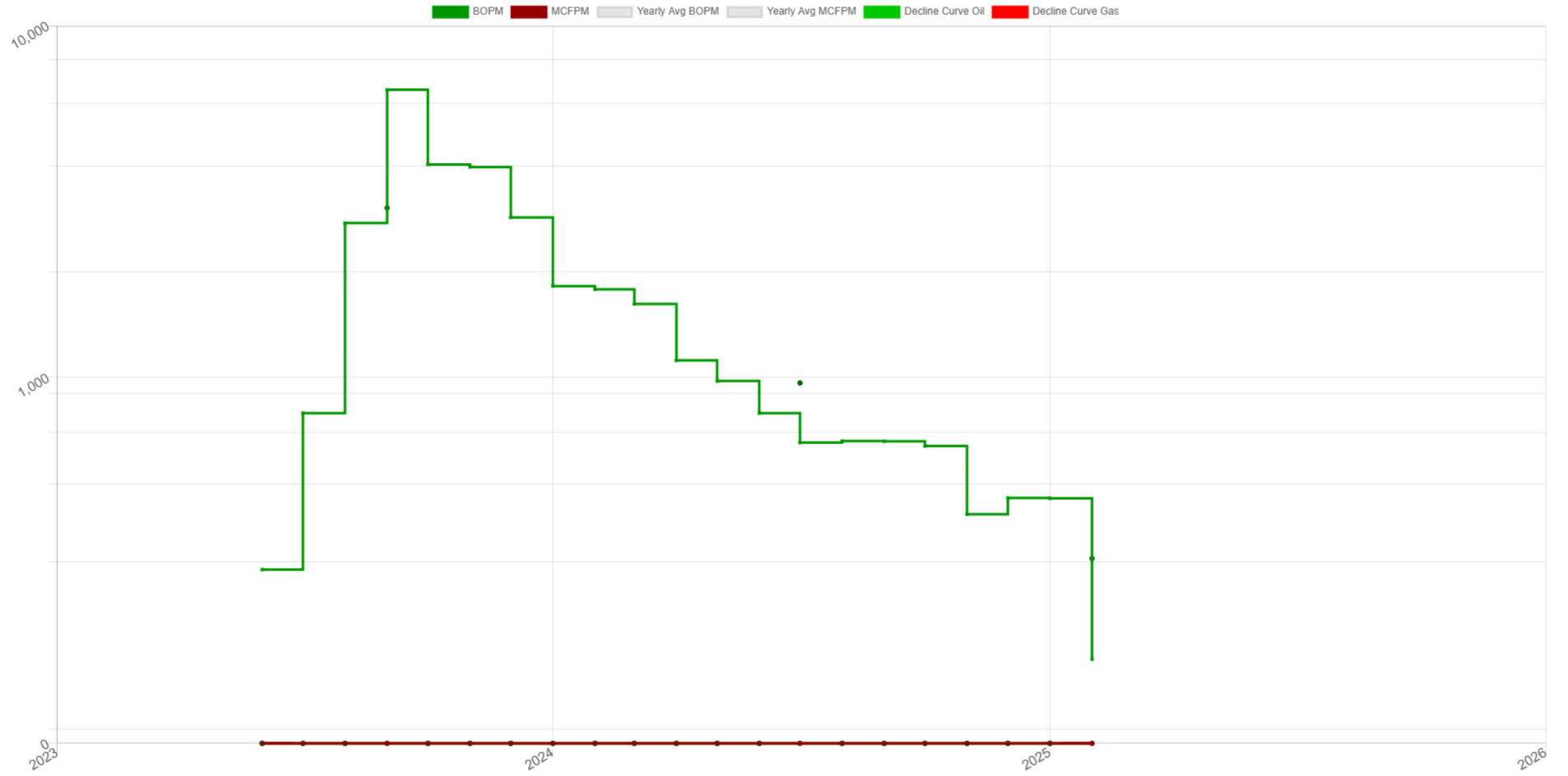
Production Snapshot

Month	BOPM	MCFPM
03-2024	1621	
04-2024	1120	
05-2024	979	
06-2024	793	
07-2024	654	
08-2024	661	
09-2024	660	
10-2024	639	
11-2024	410	
12-2024	455	
01-2025	454	
02-2025	159	
Average	717	

Annual Averages

Year	Avg BOPM	Avg MCFPM
2023	3038	
2024	966	
2025	306	

GARY #1 148367 - Production Plot





GARY #1 148367

Associated Wells

Total Well Count: 3

Well Name	API	Operator			Type	Status	
GARY 1	15007244720000	GRIFFIN, CHARLES N.			Oil	Producing	
Location	Spot	Foot-NS	Foot-EW	Foot-ref	Zone		
15-30S-15W	NW NW SW NW	-1610	280	NW	ORDOVICIAN		
Spud	Completion		First Production				
2023-05-31	2023-06-12						
Elevation	MD	TV-TD	Cmpl-Top	Cmpl-Btm	PBTD	Drill-Dir	Lateral
1916 KB		4740					

Prod Csg Packer @ Tbg. @ 4701 Tbg. Size 2.875. Approved: 10/12/2023
 DST, LOGS, & SAMPLES: DSTs: (No) Electric Logs Ran: (Yes) Samples to KGS: (Yes) Cores Taken: (No)
 Logs: CNL/CDL Dual Induction Micro

Well Name	API	Operator			Type	Status	
GARY #2	15007244780000	GRIFFIN, CHARLES N.			Oil	Producing	
Location	Spot	Foot-NS	Foot-EW	Foot-ref	Zone		
16-30S-15W	NE NE NE NE	-130	-220	NE			
Spud	Completion		First Production				
2023-08-02	2023-08-21						
Elevation	MD	TV-TD	Cmpl-Top	Cmpl-Btm	PBTD	Drill-Dir	Lateral
1890 KB		4771					

Prod Csg Packer @ Tbg. @ 4736 Tbg. Size 2.875. Approved: 12/14/2023
 DST, LOGS, & SAMPLES: DSTs: (No) Electric Logs Ran: (Yes) Samples to KGS: (Yes) Cores Taken: (No)
 Logs: CNL/CDL Dual Induction Micro

Well Name	API		Operator			Type	Status
GARY 3	15007244810000		GRIFFIN, CHARLES N.			Oil	Producing
Location	Spot	Foot-NS	Foot-EW	Foot-ref	Zone		
15-30S-15W	E2 NW NW	-660	990	NW	ORDOVICIAN		
Spud	Completion		First Production				
2023-10-05	2023-10-18						
Elevation	MD	TV-TD	Cmpl-Top	Cmpl-Btm	PBTD	Drill-Dir	Lateral
1937 KB		4798					

Prod Csg Packer @ Tbg. @ 4619 Tbg. Size 2.875. Approved: 3/2/2024
DST, LOGS, & SAMPLES: DSTs: (No) Electric Logs Ran: (Yes) Samples to KGS: (Yes) Cores Taken: (No)
Logs: CNL/CDL Dual Induction Micro



GARY LEASES 234996

Lease #: 234996

Lease and Production Information

State	County	Operator			
KS	BARBER	GRIFFIN, CHARLES N.			
Location	Meridan	Quarter Call	Formation	Horizontal	Production Months
15-30S-15W	6th (west -96.28)		Oil	No	18
				Gas	
First Prod Date				2023-09-01	
Last Sale				2025-02-01	
Daily Rate				173.97	
MoM Change				622	
YoY Change				-977	
Cumulative				62087	

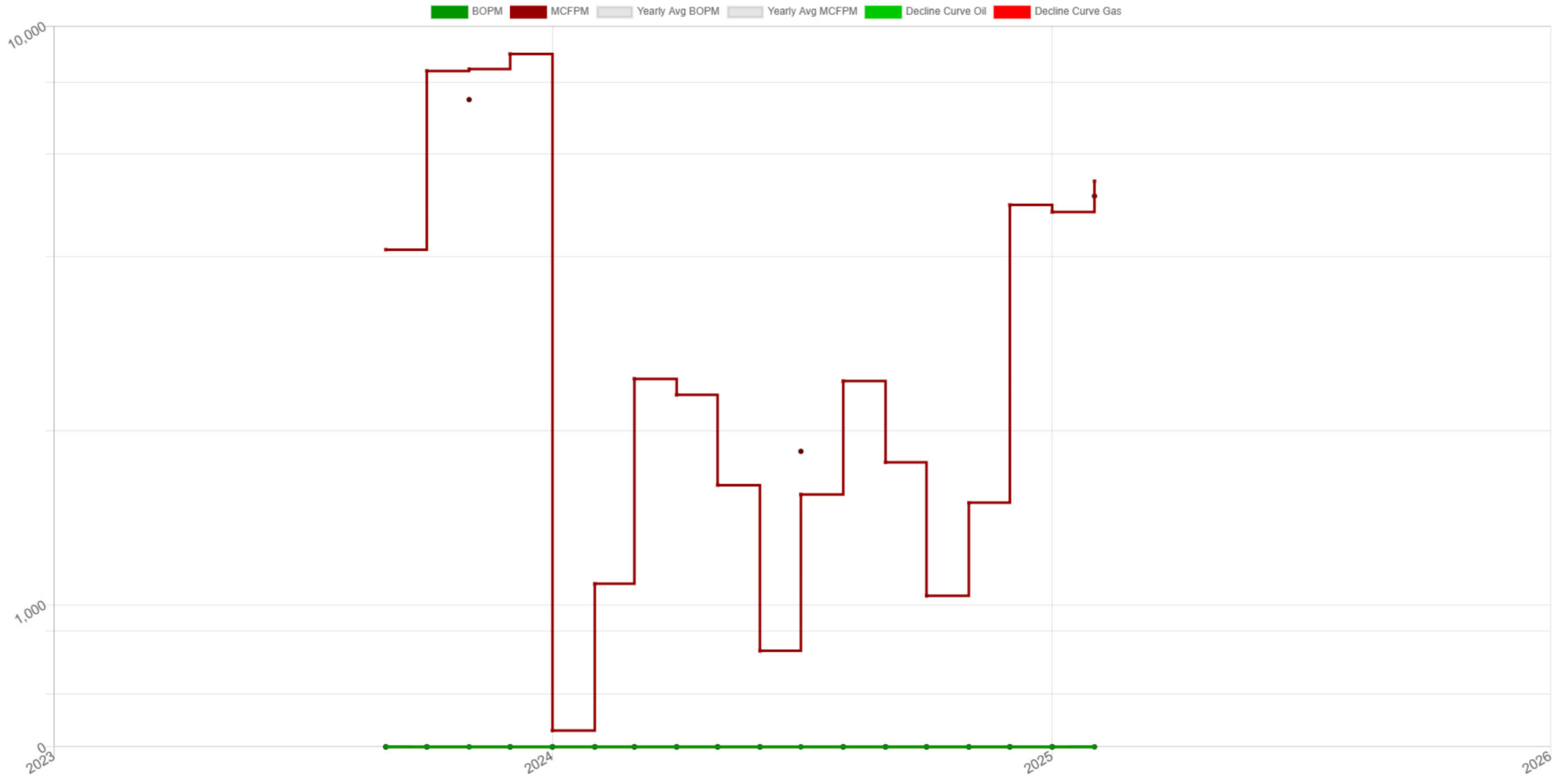
Production Snapshot

Month	BOPM	MCFPM
03-2024		2456
04-2024		2305
05-2024		1609
06-2024		832
07-2024		1550
08-2024		2435
09-2024		1762
10-2024		1036
11-2024		1500
12-2024		4906
01-2025		4771
02-2025		5393
Average		2546

Annual Averages

Year	Avg BOPM	Avg MCFPM
2023		7460
2024		1840
2025		5082

GARY LEASES 234996 - Production Plot





GARY LEASES 234996

Associated Wells

Total Well Count: 3

Well Name	API	Operator			Type	Status	
GARY 1	15007244720000	GRIFFIN, CHARLES N.			Oil	Producing	
Location	Spot	Foot-NS	Foot-EW	Foot-ref	Zone		
15-30S-15W	NW NW SW NW	-1610	280	NW	ORDOVICIAN		
Spud	Completion		First Production				
2023-05-31	2023-06-12						
Elevation	MD	TV-TD	Cmpl-Top	Cmpl-Btm	PBTD	Drill-Dir	Lateral
1916 KB		4740					

Prod Csg Packer @ Tbg. @ 4701 Tbg. Size 2.875. Approved: 10/12/2023
 DST, LOGS, & SAMPLES: DSTs: (No) Electric Logs Ran: (Yes) Samples to KGS: (Yes) Cores Taken: (No)
 Logs: CNL/CDL Dual Induction Micro

Well Name	API	Operator			Type	Status	
GARY #2	15007244780000	GRIFFIN, CHARLES N.			Oil	Producing	
Location	Spot	Foot-NS	Foot-EW	Foot-ref	Zone		
16-30S-15W	NE NE NE NE	-130	-220	NE			
Spud	Completion		First Production				
2023-08-02	2023-08-21						
Elevation	MD	TV-TD	Cmpl-Top	Cmpl-Btm	PBTD	Drill-Dir	Lateral
1890 KB		4771					

Prod Csg Packer @ Tbg. @ 4736 Tbg. Size 2.875. Approved: 12/14/2023
 DST, LOGS, & SAMPLES: DSTs: (No) Electric Logs Ran: (Yes) Samples to KGS: (Yes) Cores Taken: (No)
 Logs: CNL/CDL Dual Induction Micro

Well Name	API		Operator			Type	Status
GARY 3	15007244810000		GRIFFIN, CHARLES N.			Oil	Producing
Location	Spot	Foot-NS	Foot-EW	Foot-ref	Zone		
15-30S-15W	E2 NW NW	-660	990	NW	ORDOVICIAN		
Spud	Completion		First Production				
2023-10-05	2023-10-18						
Elevation	MD	TV-TD	Cmpl-Top	Cmpl-Btm	PBTD	Drill-Dir	Lateral
1937 KB		4798					

Prod Csg Packer @ Tbg. @ 4619 Tbg. Size 2.875. Approved: 3/2/2024
DST, LOGS, & SAMPLES: DSTs: (No) Electric Logs Ran: (Yes) Samples to KGS: (Yes) Cores Taken: (No)
Logs: CNL/CDL Dual Induction Micro



GRIFFYN 1 148160

Lease #: 148160

Lease and Production Information

State	County	Operator			
KS	BARBER	GRIFFIN, CHARLES N.			
Location	Meridan	Quarter Call	Formation	Horizontal	Production Months
8-30S-15W	6th (west -96.28)		Oil	No	30
					Gas
First Prod Date			2022-09-01		
Last Sale			2025-02-01		
Daily Rate			9.82		
MoM Change			-9		
YoY Change			-3574		
Cumulative			56047		

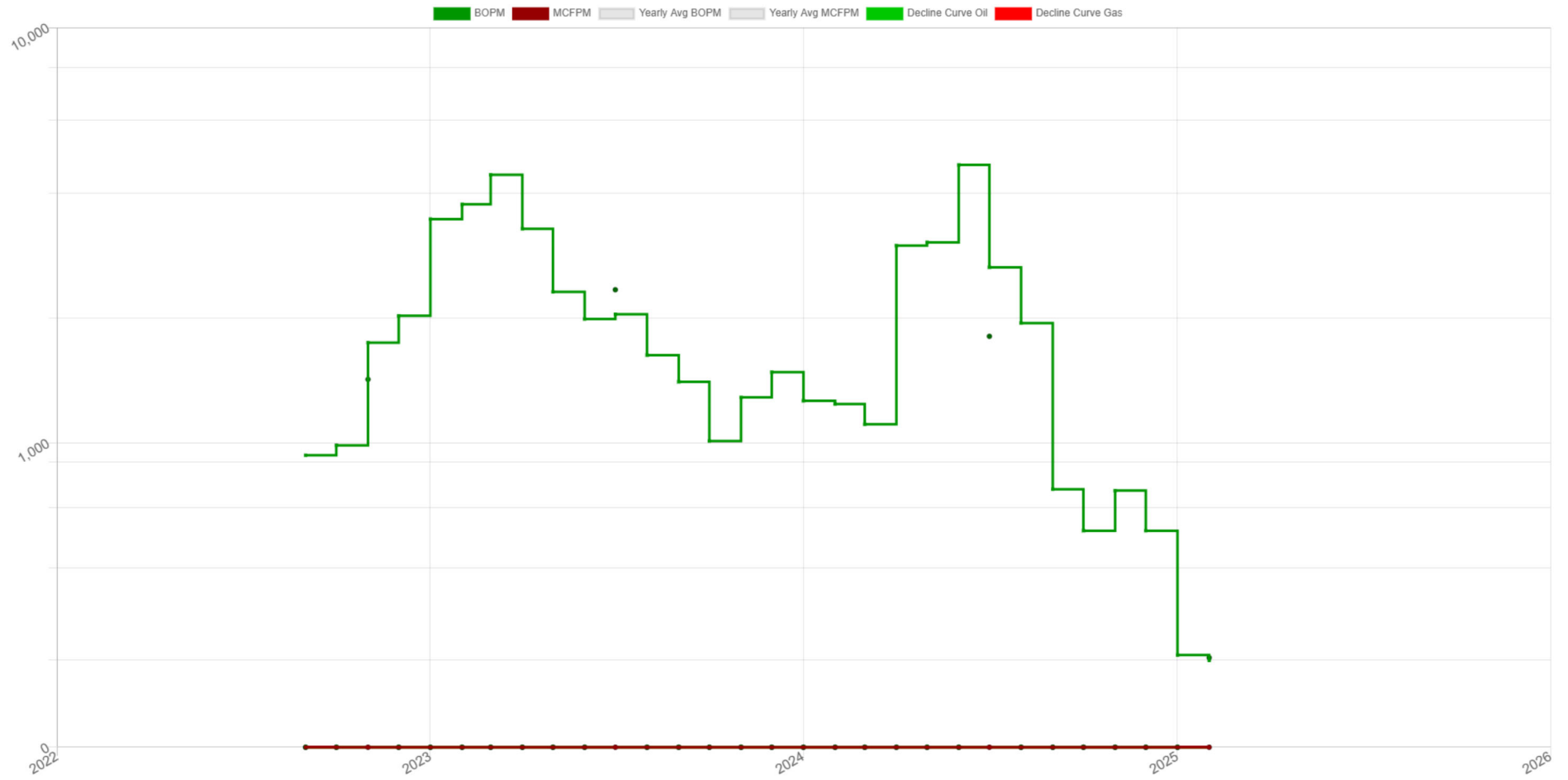
Production Snapshot

Month	BOPM	MCFPM
03-2024	1110	
04-2024	2986	
05-2024	3042	
06-2024	4673	
07-2024	2647	
08-2024	1944	
09-2024	774	
10-2024	615	
11-2024	768	
12-2024	615	
01-2025	309	
02-2025	300	
Average	1649	

Annual Averages

Year	Avg BOPM	Avg MCFPM
2022	1423	
2023	2339	
2024	1807	
2025	304	

GRIFFYN 1 148160 - Production Plot





GRIFFYN 1 148160

Associated Wells

Total Well Count: 1

Well Name	API	Operator	Type	Status			
GRIFFYN #1	15007244230000	GRIFFIN, CHARLES N.	Oil	Producing			
Location	Spot	Foot-NS	Foot-EW	Foot-ref	Zone		
8-30S-15W	SW NW SE SE	805	-1060	SE			
Spud	Completion	First Production					
2022-08-27	2022-09-06						
Elevation	MD	TV-TD	Cmpl-Top	Cmpl-Btm	PBTD	Drill-Dir	Lateral
1948 KB		4875					

Prod Csg Packer @ Tbg. @ 4725 Tbg. Size 2.875. Approved: 1/6/2023
DST, LOGS, & SAMPLES: DSTs: (No) Electric Logs Ran: (Yes) Samples to KGS: (Yes) Cores Taken: (No)
Logs: CNL/CDL Dual Induction Micro

Search Criteria - States: KS Counties: BARBER Well: Griffyn

Well / API #	Type	Status	Formation	Lease#	Location	Spot	Intent Expires	Spud	Completion	Elev	TV-TD	MD	Horiz
County: BARBER													
<u>Operator: GRIFFIN, CHARLES N.</u>													
GRIFFYN #1 / 15007244230000	Oil	Producing		148160	8-30S-15W	SW NW SE SE		08-2022	09-2022	1948 KB	4,875		No
GRIFFYN #2 / 15007244480000	Oil	Producing			8-30S-15W	SW SE NE SE		12-2022	12-2022	1950 KB	4,820		No
GRIFFYN 'B' #3 / 15007244570000	Oil	Producing			17-30S-15W	S2 NW NE NE		12-2022	02-2023	1932 KB	4,791		No
GRIFFYN 'C' #4 / 15007244600000	Oil	Producing			8-30S-15W	NE SE SW		12-2022	01-2023	1945 KB	4,995		No

GRIFFIN, CHARLES N. - Well Count 4

BARBER County - Well Count 4

Total Well Count: 4



Conveyance Document

Please note the following draft deed/assignment has been prepared by the seller in advance of sale. The successful buyer agrees to accept title to the lots pursuant to said deeds or assignments. Seller shall not be obligated or required to modify or change said deeds or assignments unless a correction is required to properly convey the interests being sold.

ASSIGNMENT OF OVERRIDING ROYALTY INTEREST

WHEREAS, the undersigned



Hereinafter called 'Assignor', (whether one or more), for and in consideration of the sum of Ten and More Dollars (\$10.00) cash in hand paid and other good and valuable considerations, the receipt of which is hereby acknowledged, does hereby grant, bargain, sell, convey, transfer, assign and deliver unto:

Hereinafter called Assignee (whether one or more) an overriding royalty in the amounts listed on Exhibit "A", in and to all of the oil, gas and other minerals in and under, and that may be produced from the following wells situated in Barber County, Kansas, to wit:

SEE EXHIBIT "A"
ATTACHED TO AND MADE A PART OF THIS ASSIGNMENT

During the term of the present valid and subsisting oil and gas lease thereon, free and clear of any and all expenses of any nature whatsoever, except State and Federal taxes.

Assignor grants Power of Attorney to Assignee to execute any transfer orders required to effectuate the purpose herein. This assignment shall be effective as of August 1, 2025.

WITNESS my hand this _____ day of _____, 2025.



ACKNOWLEDGEMENTS

STATE OF KANSAS)
)
COUNTY OF PRATT)

The foregoing instrument was acknowledged before me this _____ day of _____, 2025 by

Witness my hand and official seal.

My Commission Expires

Notary Public

Exhibit "A"

Barber County, KS

Gary #1 **API #15-007-24472** .001 ORRI
NW NW SW NW Section 15-T30S-R15W
Barber County, KS

Gary #2 **API #15-007-24478** .001 ORRI
NE NE NE NE Section 16-T30S-R15W
Barber County, KS

Gary #3 **API #15-007-24481** .001 ORRI
E2 NW NW Section 15-T30S-R15W
Barber County, KS

Griffyn #1 **API #15-007-24423** .001 ORRI
SW NW SE SE Section 8-T30S-R15W
Barber County, KS

Griffyn #2 **API #15-007-24448** .001 ORRI
SW SE NE SE Section 8-T30S-R15W
Barber County, KS

Griffyn 'B' #3 **API #15-007-24457** .001 ORRI
S2 NW NE NE Section 17-T30S-R15W
Barber County, KS

Griffyn 'C' #4 **API #15-007-24460** .001 ORRI
NE SE SW Section 8-T30S-R15W
Barber County, KS

End of Exhibit "A"